

REC010592



INDEXED  
FOLLOW UP  
PROOFED  
SCANNED

Crawford County Recorder Denise Meeves  
FEE BOOK 2006-1484 5/22/2006 @ 10:12AM  
PLC PLAT CORNER CERBook: Page: #: 1  
Total Fees: \$7.00

PREPARED BY: JAMES E. NORMAN-628 NEW YORK AVENUE-CRESTON, IA 50801-(641)-782-4004

UNITED STATES PUBLIC LAND CORNER CERTIFICATE OF

SHEET 1 OF 1

LAND SURVEY MONUMENTS SITUATED IN SECTION 3, TOWNSHIP 84  
NORTH, RANGE 37 WEST, OF THE 5TH P.M. IN CRAWFORD COUNTY, IOWA.  
PREVIOUSLY RECORDED IN BOOK     , PAGE     .  
(NOT PREVIOUSLY RECORDED)

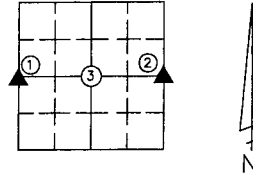
MONUMENT DESCRIPTION AND REMARKS:

- ① W1/4 COR. SEC. 3-84-37, FOUND CONC. MON. 1' DEEP, 3' NORTH OF FENCE.
- ② E1/4 COR. SEC. 3-84-37, FOUND CONC. MON. W/BRASS DISC 5" DEEP.

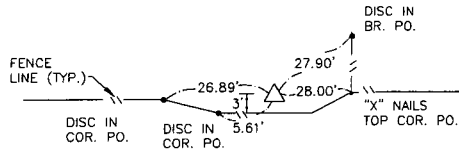
THIS CERTIFICATE IS BEING PREPARED BECAUSE THERE IS NO CERTIFICATE OF RECORD.

PLAN VIEW

(SHOW A MINIMUM OF THREE REFERENCE TIES TO DURABLE PHYSICAL OBJECTS, RELEVANT MONUMENTS, AND PHYSICAL CONDITIONS THAT WILL ENABLE RECOVERY OF THE CORNER.)

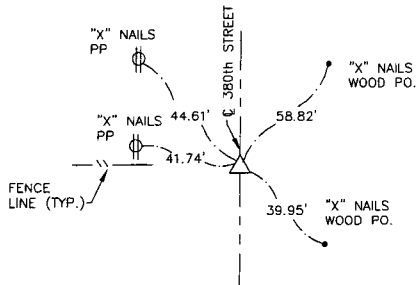


①



TIES TO W1/4 COR. SEC. 3-84-37

②




TIES TO E1/4 COR. SEC. 3-84-37

I HEREBY CERTIFY THAT THIS LAND SURVEYING DOCUMENT WAS PREPARED AND THE RELATED SURVEY WORK WAS PERFORMED BY ME OR UNDER MY DIRECT PERSONAL SUPERVISION AND THAT I AM A DULY LICENSED LAND SURVEYOR UNDER THE LAWS OF THE STATE OF IOWA.

*James E. Norman* 5-18-06  
JAMES E. NORMAN, L.S. DATE

LICENSE NUMBER 11808  
MY LICENSE RENEWAL DATE IS DECEMBER 31, 2007  
PAGES OR SHEETS COVERED BY THIS SEAL: SHEET 1 OF 1



Mid-State Surveying and Consulting, Inc.

LIST CORNERS TO BE INDEXED

CORNERS	SECTION	TWP.	RANGE
W1/4	3	84	37
E1/4	3	84	37

SURVEY FOR: MIDAMERICAN ENERGY  
DATE: 5-08-06