

INDEXED SM  
 FOLLOW UP \_\_\_\_\_  
 PROOFED \_\_\_\_\_

Instrument #: 2015-1141  
 06/01/2015 02:04:12 PM Total Pages 1  
 PLC PLAT CORNER CER  
 Recording Fee: \$7.00 Transfer Tax \$0  
 Denise Meeves, Recorder, Crawford County Iowa



PREPARED BY & RETURN TO MIKE SCHULTE, SNYDER & ASSOCIATES, INC. 2003 390TH STREET, WESTSIDE, IOWA 51467 (515) 669-1019

### UNITED STATES PUBLIC LAND SURVEY CORNER CERTIFICATE OF

Land Survey Monuments situated in Section 31, Township 84, Range 37, of the Fifth Principal Meridian, CRAWFORD, County, Iowa.  
 Previously recorded in 2006-0609 in County Recorder's Office.  
 (book, page, document number, ect.)

(Show reason for preparing this certificate, the evidence and detailed procedures used in establishing the corner positions and monumentation found or placed.)

**Monument Description and Remarks:**

NW CORNER NE NE

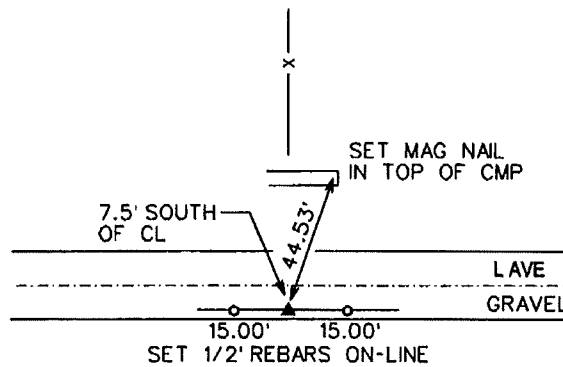
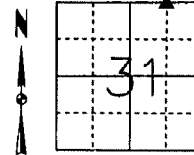
USED TIES IN INST #2006-0609 AND METAL LOCATOR TO FIND MONUMENT. VERIFIED MONUMENT WITH PREVIOUS PLAT OF SURVEY AND RE-TIED SINCE NONE OF THE PREVIOUS TIES EXIST.


**Plan-View**

(Show a minimum of three reference ties to durable physical objects, relevant monuments and physical conditions that will enable recovery of the corner.)

10RCS ZONE 6; US SURVEY FT  
 NAD83(2011)EPOCH 2010.00  
 IOWA RTN DERIVED  
 N: 7256633.84  
 E: 16646737.78

NW COR NE NE  
 FND 5/8" OPC 17048 6" DEEP





I hereby certify that this land surveying document was prepared and the related survey work was performed by me or under my direct personal supervision and that I am a duly licensed Professional Land Surveyor under the laws of the State of Iowa.

*Mike Schulte* 2015-05-28  
 Mike Schulte, PLS Date

License Number 17979  
 My License Renewal Date is December 31, 2015

Pages or sheets covered by this seal:  
 SHEET 1 OF 1

List Corners to be Indexed			
Corners	Section	Twp	Range
NW COR NE NE	31	84	37
SW COR SE SE	30	84	37