

INDEXED DM/dm
 FOLLOW UP SS
 PROOFED SS
 SCANNED SSM

Crawford County Recorder
 Denise Meeves
Fee Book 2013-2025
 09/22/2013 @11:46AM
 PLC PLAT CORNER CER
 Book: Page: # Pages: 1
 Total Fees: \$0.00

PREPARED BY: PAUL ASSMAN-CRAWFORD COUNTY ENGINEER'S OFFICE-COURTHOUSE-DENISON, IA. -712-263-2449

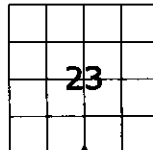
**UNITED STATES PUBLIC LAND SURVEY CORNER CERTIFICATE
 OF
 LAND SURVEY MONUMENT SITUATED IN WESTSIDE TOWNSHIP, THE SOUTH 1/4 CORNER OF SECTION 23,
 T-84N, R-37W OF THE FIFTH P.M. CRAWFORD COUNTY, IOWA.**

PREVIOUSLY RECORDED AS NO. 2006-2421

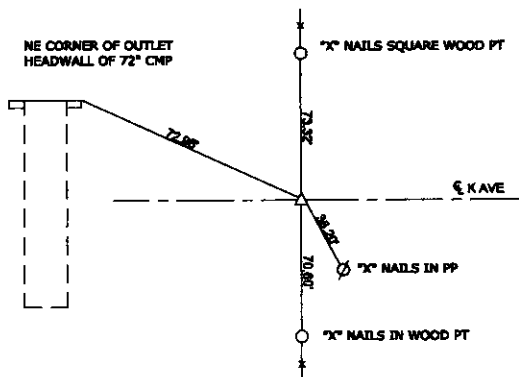
MONUMENT DESCRIPTION AND REMARKS

SOUTH 1/4 CORNER SEC. 23-84-37

FOUND IDOT CAP 6" DEEP. COUNTY GRADED ROAD AND
 SET 5/8" X 18" REBAR WITH RED CAP #11982 10" DEEP
 ON E K AVE.



SOUTH 1/4 CORNER SEC. 23-84-37



ALL DISTANCES ARE SLOPE CHAINED

CERTIFICATION:

I HEREBY CERTIFY THAT THIS LAND SURVEYING DOCUMENT WAS PREPARED AND THE RELATED SURVEY WORK WAS PERFORMED BY ME OR UNDER MY DIRECT PERSONAL SUPERVISION AND THAT I AM A DULY LICENSED LAND SURVEYOR UNDER THE LAWS OF THE STATE OF IOWA.


Signature

Date of Survey

PAUL J. ASSMAN
 Typed Name

11982
 L.S. No.

12-31-14
 License Renewal Date



Pages covered by this seal 1