

INDEXED JP
 FOLLOW UP _____
 PROOFED _____
 SCRAPPED _____

Instrument #: 2015-0739
 04/13/2015 12:29:36 PM Total Pages: 1
 PLC PLAT CORNER CER
 Recording Fee: \$7.00 Transfer Tax: \$0
 Denise Meeves, Recorder, Crawford County Iowa



This document prepared by: Semke & Associates - 712-792-2276
 Micheal G. Semke, L.S. #10318 - 716 N. Crawford St. - Carroll, Iowa

UNITED STATES PUBLIC LAND SURVEY CORNER CERTIFICATE of
 Land Survey Monuments situated in Section 21, Township 84 North, Range 37
 West of the Fifth Principal Meridian, Crawford County, Iowa.
 Previously recorded in Inst. No. 91, 1368 in County Recorder's Office.

(Show reason for preparing this certificate, the evidence and detailed procedures used in establishing the corner positions and monumentation found or placed.)

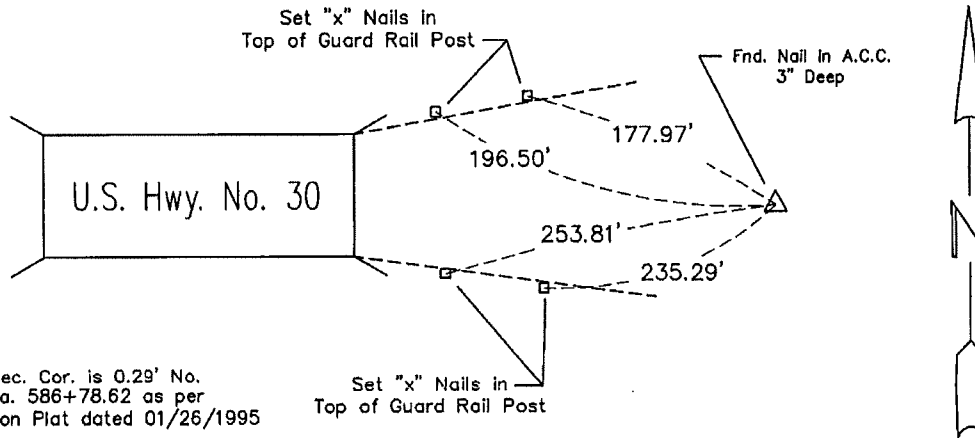
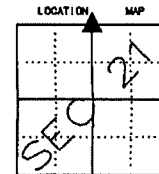
N 1/4 Corner Found Nail in A.C.C.

Note: All pins set are 1/2" x 24" Rerod w/Yellow Cap #10318 unless noted otherwise.

PLAN - VIEW

(Show a minimum of three reference ties to durable physical objects, relevant monuments and physical conditions that will enable recovery of the corner.)

N 1/4 Cor
 21-84-37




Note: Sec. Cor. is 0.29' No. of C Sta. 586+78.62 as per Acquisition Plat dated 01/26/1995

Note: All ties Horizontal Distance unless noted otherwise - S.D. = Slope Dist.

I HEREBY CERTIFY THAT THIS LAND SURVEYING DOCUMENT WAS PREPARED AND RELATED SURVEY WORK WAS PERFORMED BY ME OR UNDER MY DIRECT PERSONAL SUPERVISION AND THAT I AM A DULY LICENSED LAND SURVEYOR UNDER THE LAWS OF THE STATE OF IOWA.

Micheal G. Semke 4/9/15
 Signature Date
 Micheal G. Semke, L.S. No. 10318
 Printed of Typed Name

Pages or sheets covered by this seal THIS PAGE My license renewal date is 12/31/15.



Corners	Section	Twp	Range
N 1/4 Cor	21	84	37
S 1/4 Cor	16	84	37