

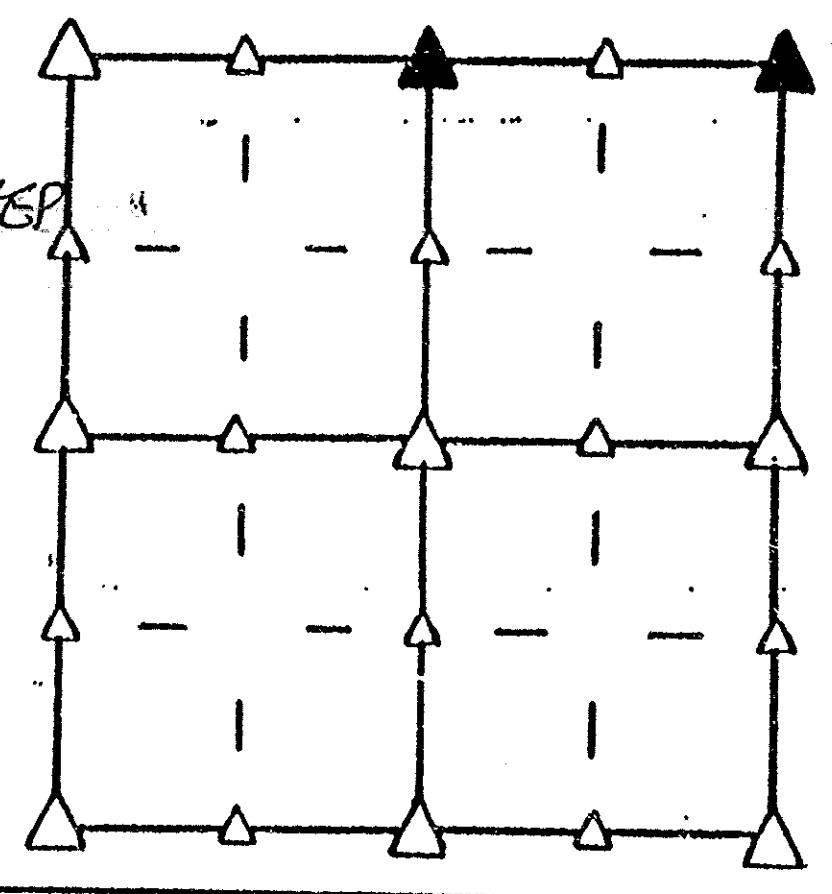
SECTION CORNER CERTIFICATE

LAND SURVEY MONUMENT SITUATED IN SECTION 36, T 82 N, R 39 W OF THE 5TH P.M., CRAWFORD COUNTY, IOWA.

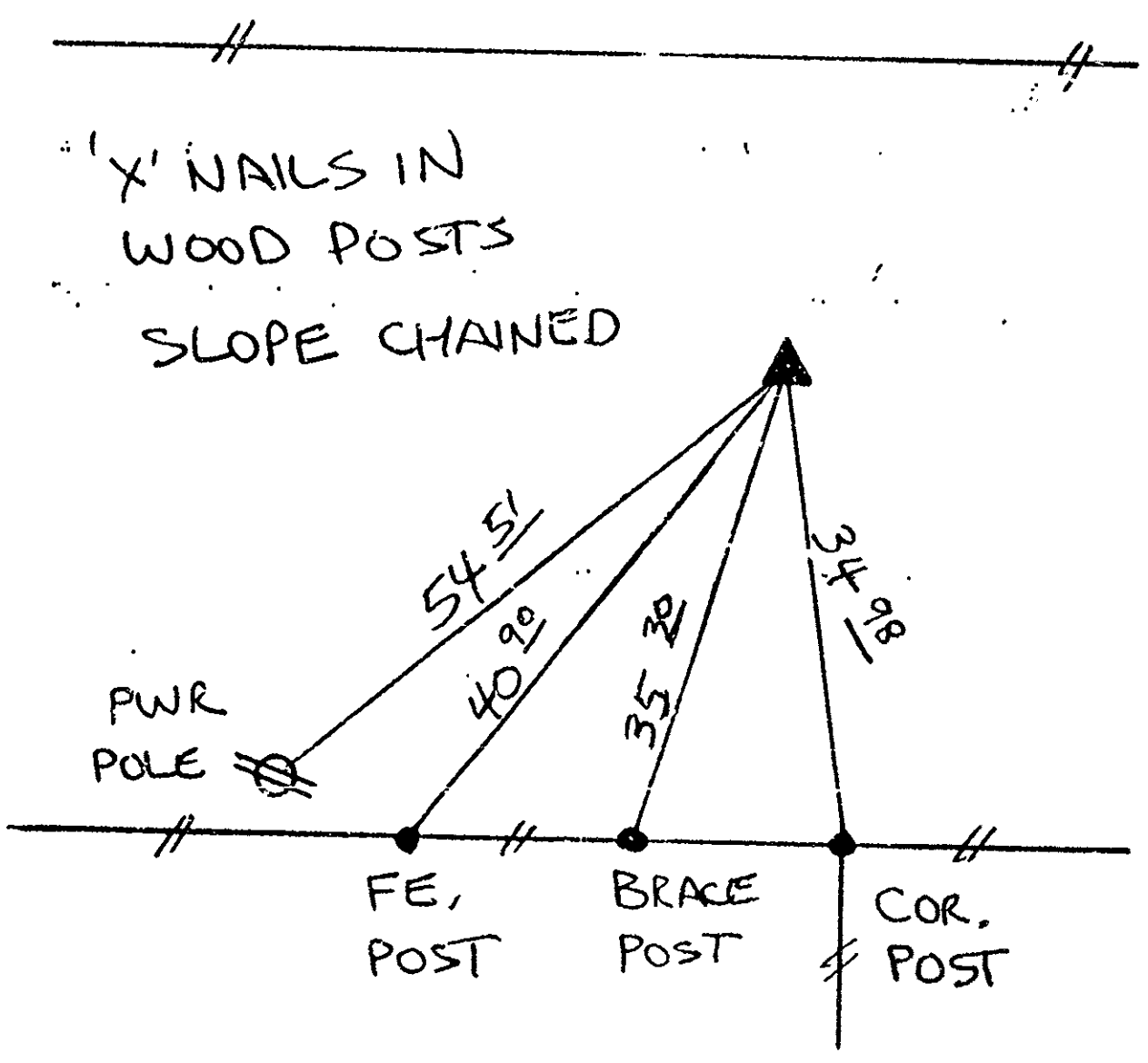
PREVIOUSLY RECORDED IN BOOK _____, PAGE _____, OTHER _____

DESCRIPTION OF EVIDENCE FOUND

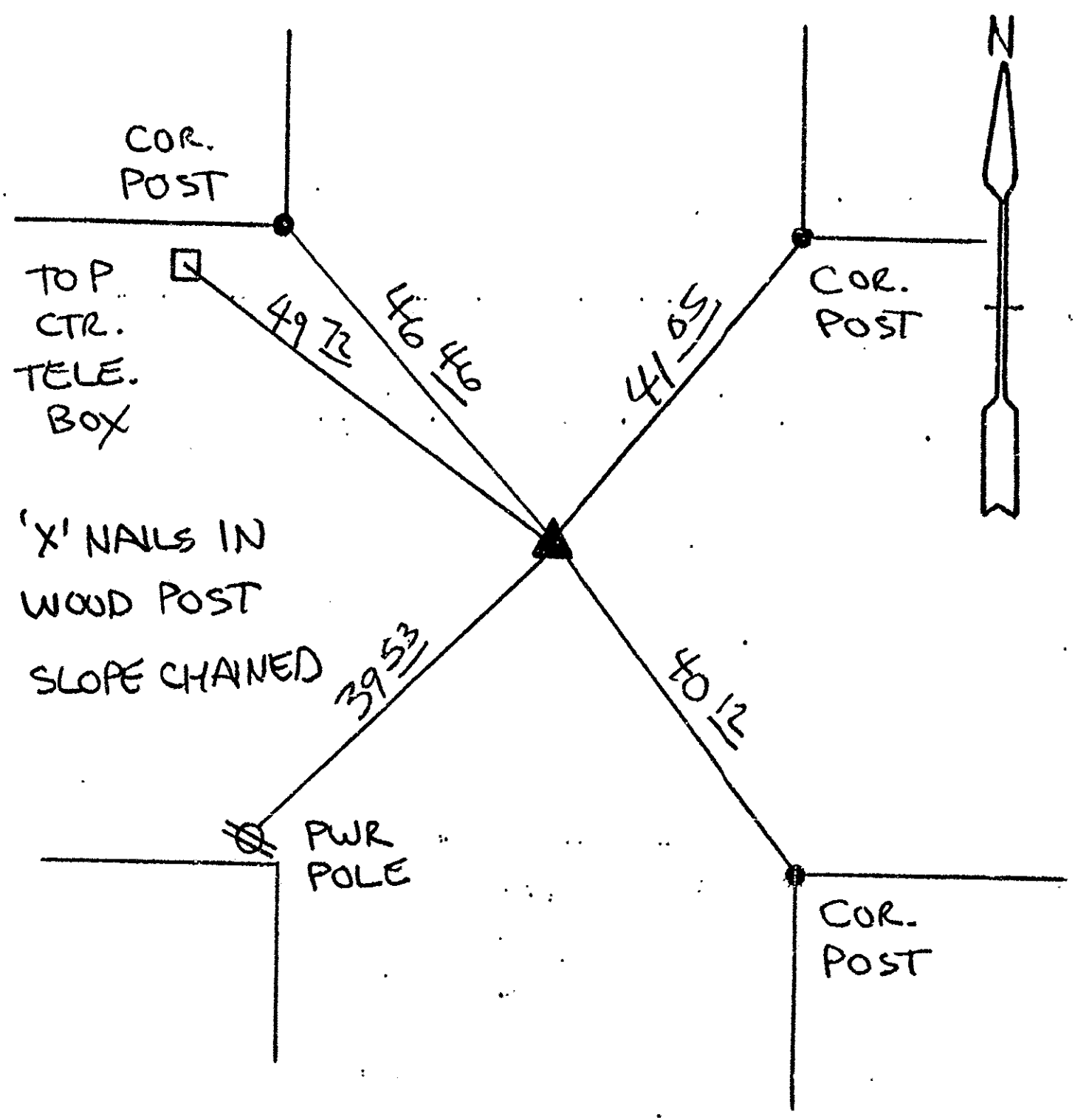
N 1/4 COR. - SET 5/8" X 18" IRON PIN 3" DEEP W/ CAP # 8893, SET FROM OLD TIES
 NE COR. - FOUND C.M. 6" DEEP



SKETCH SHOWING RELATIVE LOCATION OF MONUMENT AND REFERENCE POINTS. DESCRIPTION OF MONUMENT AND/OR ACCESSORIES ESTABLISHED.



N 1/4 COR. SECTION 36-82-39




NE COR. SECTION 36-82-39

I HEREBY CERTIFY THAT THIS PLAT, MAP, SURVEY OR REPORT WAS MADE BY ME OR UNDER MY DIRECT PERSONAL SUPERVISION AND THAT I AM A DULY REGISTERED LAND SURVEYOR UNDER THE LAWS OF THE STATE OF IOWA.

Terence E. Crawford

Terence E. Crawford



date SEP 12 1993
 Ia reg. no. 8893

RECORDING OFFICER

FILED DENISON, IOWA
 CRAWFORD COUNTY
 93 SEP 22 AM 8:50
 INST. NO. 93-2575
 DENISE JURGENSEN, RECORDER
Denise Jurgensen

INDEXED
 FOLLOW UP
 PROOFED