

2000 AU 23 PM 1:04
INST. NO. 2000-2176

DENISE MEEVES, RECORDER

Denise Meeves

FEE \$16.00

Marquette County
PHONE (712)263-8118

INDEXED ME
FOLLOW UP ME
PROJECTED ME

PREPARED BY - TERENCE E. CRAWFORD - SUNDQUIST ENGINEERING - 120 S. MAIN, DENISON, IOWA 51442

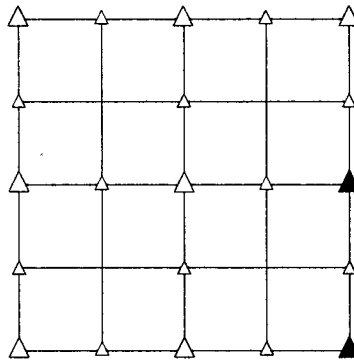
UNITED STATES PUBLIC LAND SURVEY CORNER CERTIFICATE OF

LAND SURVEY MONUMENT SITUATED IN SECTION 16, T 82 N, R 39 W OF
THE 5TH P.M., CRAWFORD COUNTY, IOWA.
PREVIOUSLY RECORDED IN BOOK _____, PAGE _____, OTHER _____

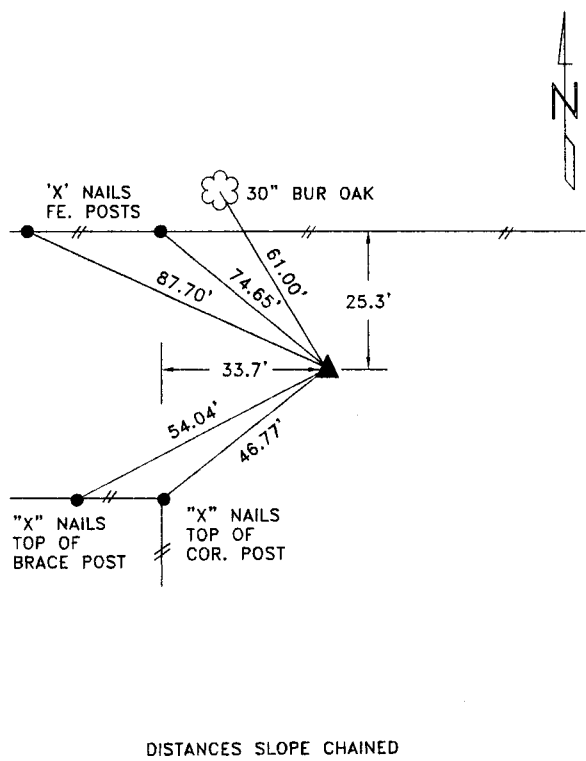
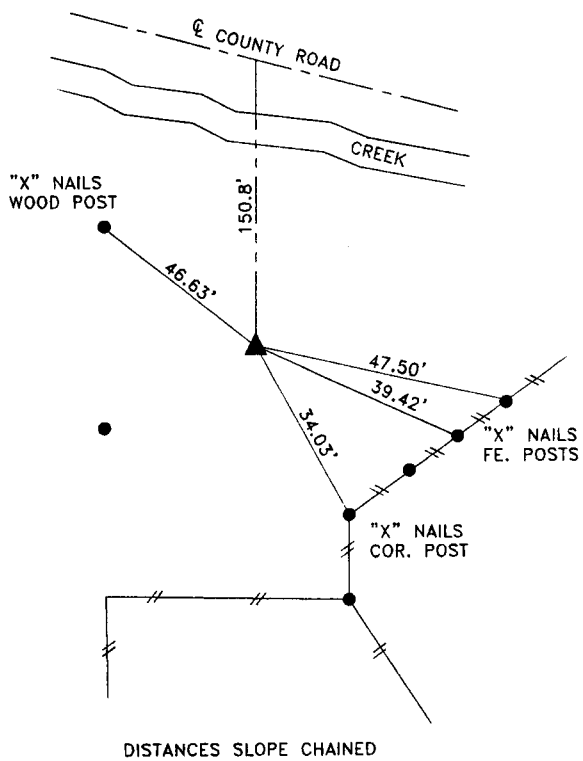
MONUMENT DESCRIPTION AND REMARKS

E1/4 CORNER - FOUND 1" DIA. PIN 8" DEEP IN AREA ACCORDING TO OLD COUNTY INFORMATION

SE CORNER - FOUND CM 8" DEEP WITH PIECES OF BRICK OVER TOP



PLAN VIEW SHOWING RELATIVE LOCATION OF MONUMENT AND REFERENCE POINTS.



E1/4 CORNER SECTION 16-82-39

SE CORNER SECTION 16-82-39


I HEREBY CERTIFY THAT THIS LAND SURVEYING DOCUMENT WAS PREPARED AND THE RELATED SURVEY WORK WAS PERFORMED BY ME OR UNDER MY DIRECT SUPERVISION AND THAT I AM A DULY LICENSED LAND SURVEYOR UNDER THE LAWS OF THE STATE OF IOWA.

Terence E. Crawford

AUG 03 2000

TERENCE E. CRAWFORD
IA LICENSE NO. 8893

DATE
EXP. DATE DECEMBER 31, 2001



SE PROJECT NO. 23800