

FILED  
 REC'D  
 MAR 20 2012

Crawford County Recorder  
 Denise Reeves  
**Fee Book 2012-0637**

03/20/2012 8:03:41 PM  
 PLC PLAT CORNER CER # Pages: 1  
 Book Page: \$7.00  
 Total Fees:

PREPARED BY - TERENCE E. CRAWFORD - SUNDQUIST ENGINEERING - 120 S. MAIN, DENISON, IOWA 51442 - PHONE (712) 263-8118

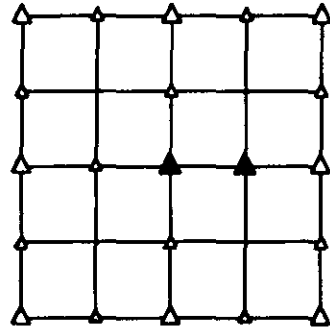
**UNITED STATES PUBLIC LAND SURVEY CORNER CERTIFICATE**  
**OF**

LAND SURVEY MONUMENT SITUATED IN SECTION 8, T 82 N, R 40 W OF  
 THE 5TH P.M., CRAWFORD COUNTY, IOWA.  
 PREVIOUSLY RECORDED IN BOOK \_\_\_\_\_, PAGE \_\_\_\_\_, OTHER \_\_\_\_\_

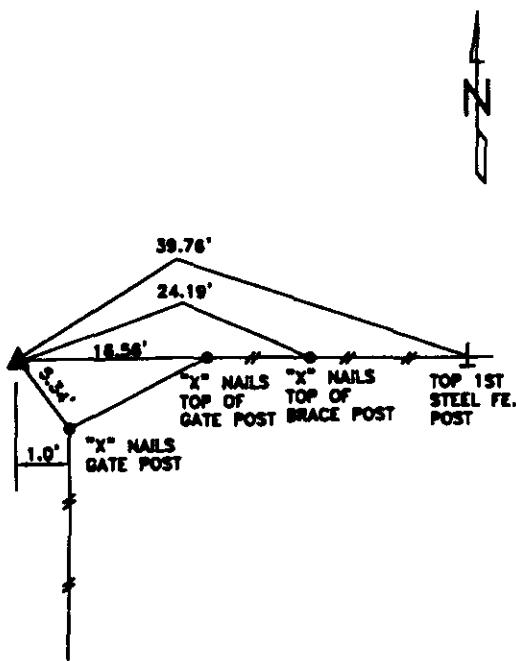
**MONUMENT DESCRIPTION AND REMARKS**

NW CORNER SE1/4 - SET 5/8" DIA. X 18" IRON PIN W/YELLOW  
 CAP #8893 0.4' DEEP WITH ELEC. FENCE POST  
 SOUTH OF CORNER, SET FROM LOCAL EVIDENCE.

NE CORNER  
 NW1/4 SE1/4 - SET 5/8" DIA. X 18" IRON PIN W/YELLOW  
 CAP #8893 0.7' DEEP WITH ELEC. FENCE POST  
 SOUTH OF CORNER, SET FROM LOCAL EVIDENCE.

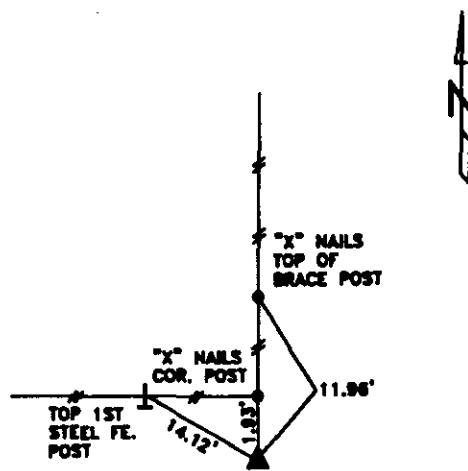


**PLAN VIEW SHOWING RELATIVE LOCATION OF MONUMENT AND REFERENCE POINTS.**



DISTANCES PLUMB CHAINED

NW CORNER SE1/4 SECTION 8-82-40




DISTANCES PLUMB CHAINED

NE CORNER NW1/4 SE1/4  
 SECTION 8-82-40

I HEREBY CERTIFY THAT THIS LAND SURVEYING DOCUMENT WAS PREPARED  
 AND THE RELATED SURVEY WORK WAS PERFORMED BY ME OR UNDER MY  
 DIRECT PERSONAL SUPERVISION AND THAT I AM A DULY LICENSED LAND  
 SURVEYOR UNDER THE LAWS OF THE STATE OF IOWA.

*Terence E. Crawford* 2-24-12  
 TERENCE E. CRAWFORD DATE  
 IA LICENSE NO. 8893 EXP. DATE DECEMBER 31, 2013



SE PROJECT NO. 20512  
 DRAWN BY: LLL