

2003 JAN 10 PM 2:06

INST. NO. 2003-0173

DENISE MEEVES, RECORDER

Denise Meeves
FEE \$ 6.00

PREPARED BY - TERENCE E. CRAWFORD - SUNDQUIST ENGINEERING - 120 S. MAIN, DENISON, IOWA 51442 - PHONE (712)263-8118

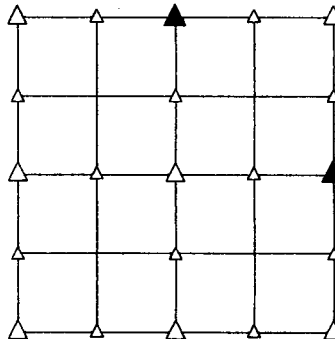
UNITED STATES PUBLIC LAND SURVEY CORNER CERTIFICATE OF

LAND SURVEY MONUMENT SITUATED IN SECTION 7, T 82 N, R 40 W OF
THE 5TH P.M., CRAWFORD COUNTY, IOWA.
PREVIOUSLY RECORDED IN BOOK _____, PAGE _____, OTHER _____

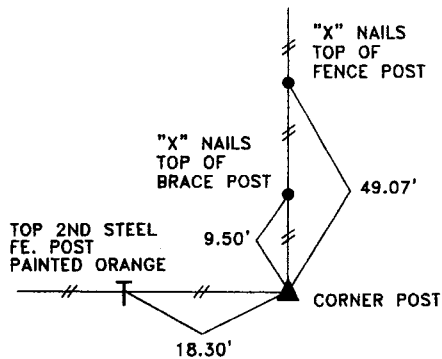
MONUMENT DESCRIPTION AND REMARKS

N1/4 CORNER - FOUND 60D SPIKE W/CAP #6806 IN TOP CTR. OF
1' DIA. COR POST.

E1/4 CORNER - FOUND 5/8" DIA. IRON PIN 0.70' DEEP.

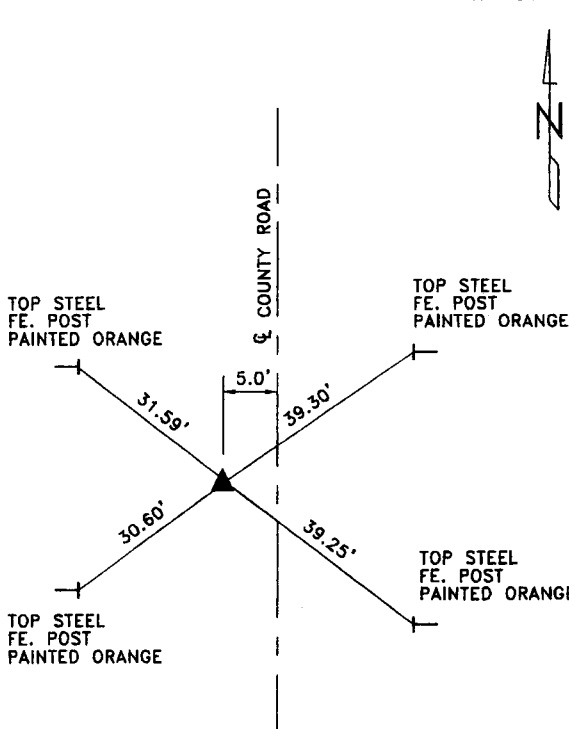


PLAN VIEW SHOWING RELATIVE LOCATION OF MONUMENT AND REFERENCE POINTS.



DISTANCES SLOPE CHAINED

N1/4 CORNER SECTION 7-82-40



DISTANCES SLOPE CHAINED

E1/4 CORNER SECTION 7-82-40


I HEREBY CERTIFY THAT THIS LAND SURVEYING DOCUMENT WAS PREPARED
AND THE RELATED SURVEY WORK WAS PERFORMED BY ME OR UNDER
MY DIRECT SUPERVISION AND THAT I AM A DULY LICENSED LAND
SURVEYOR UNDER THE LAWS OF THE STATE OF IOWA.

Terence E. Crawford

JAN 10 2003

TERENCE E. CRAWFORD
IA LICENSE NO. 8893

DATE
EXP. DATE DECEMBER 31, 2003



SE PROJECT NO. 06401
DRAWN BY: LLL