

Crawford County Recorder
Denise Meeves
Fee Book 2012-0634

03/20/2012 03:35PM
PLC PLAT CORNER CER # Pages: 1
Book: Page: \$7.00
Total Fees:

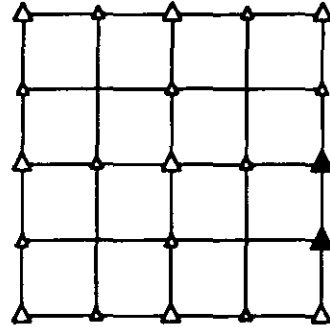
PREPARED BY - TERENCE E. CRAWFORD - SUNDQUIST ENGINEERING - 120 S. MAIN, DENISON, IOWA 51442 - PHONE (712) 263-8118

**UNITED STATES PUBLIC LAND SURVEY CORNER CERTIFICATE
OF**

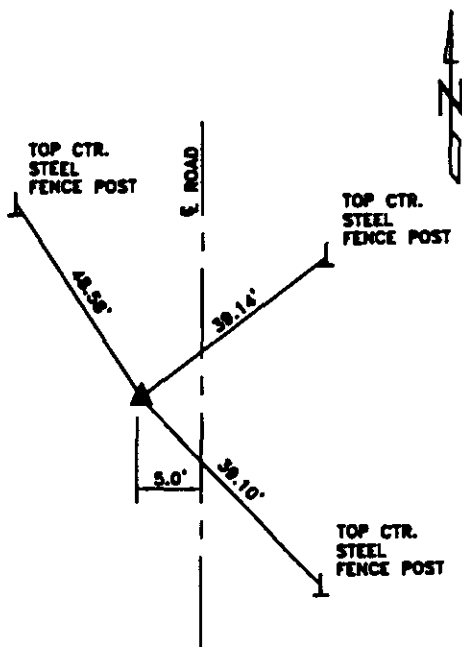
LAND SURVEY MONUMENT SITUATED IN SECTION 7, T 82 N, R 40 W OF
THE 5TH P.M., CRAWFORD COUNTY, IOWA.
PREVIOUSLY RECORDED IN BOOK _____, PAGE _____, OTHER _____

MONUMENT DESCRIPTION AND REMARKS

E1/4 CORNER - FOUND 5/8" DIA. IRON PIN 0.7' DEEP.
NE CORNER
SE1/4 SE1/4 - FOUND IRON PIN W/ORANGE CAP #5798 0.3' DEEP.

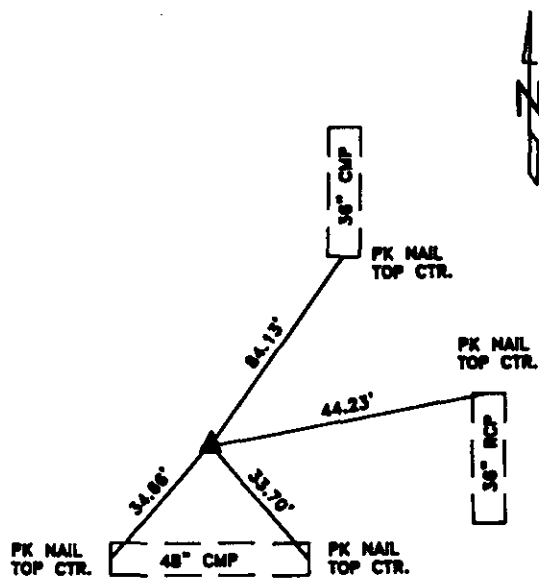


PLAN VIEW SHOWING RELATIVE LOCATION OF MONUMENT AND REFERENCE POINTS.



DISTANCES PLUMB CHAINED

E1/4 CORNER SECTION 7-82-40



DISTANCES PLUMB CHAINED


NE CORNER SE1/4 SE1/4
SECTION 7-82-40

I HEREBY CERTIFY THAT THIS LAND SURVEYING DOCUMENT WAS PREPARED
AND THE RELATED SURVEY WORK WAS PERFORMED BY ME OR UNDER MY
DIRECT PERSONAL SUPERVISION AND THAT I AM A DULY LICENSED LAND
SURVEYOR UNDER THE LAWS OF THE STATE OF IOWA.

Terence E. Crawford 2-24-12
TERENCE E. CRAWFORD DATE

IA LICENSE NO. 8883

EXP. DATE DECEMBER 31, 2013



SE PROJECT NO. 20512
DRAWN BY: LLI