

Crawford County Recorder
 Denise Heeves
Fee Book 2012-0639
 03/20/2012 803:44PM
 PLAT CORNER CER
 Book: _____ Page: _____ # Pages: 1
 Total Fees: \$7.00

PREPARED BY - TERENCE E. CRAWFORD - SUNDQUIST ENGINEERING - 120 S. MAIN, DEWISON, IOWA 51442 - PHONE (712) 263-8118

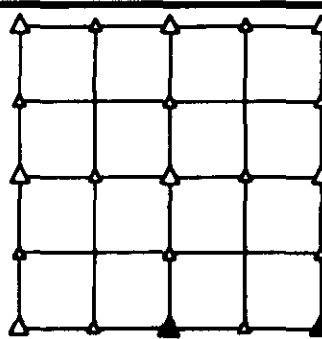
UNITED STATES PUBLIC LAND SURVEY CORNER CERTIFICATE
OF

LAND SURVEY MONUMENT SITUATED IN SECTION 32, T 83 N, R 40 W OF
 THE 5TH P.M., CRAWFORD COUNTY, IOWA.
 PREVIOUSLY RECORDED IN BOOK _____, PAGE _____, OTHER _____

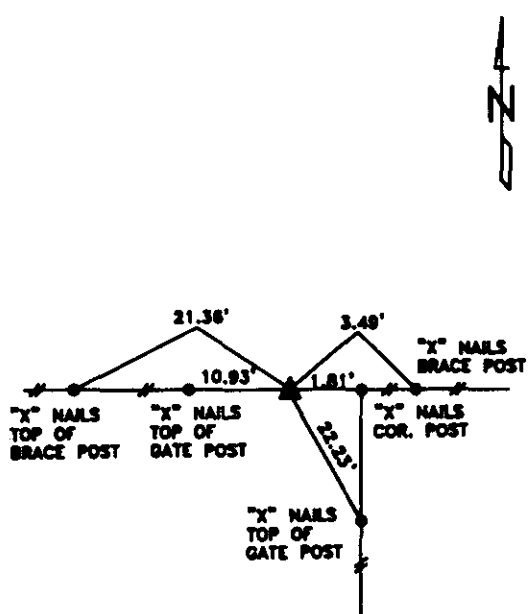
MONUMENT DESCRIPTION AND REMARKS

S1/4 CORNER - FOUND CM 12" DEEP UNDER E-W FENCE, SET 5/8" DIA. IRON PIN ON NORTH SIDE 0.2' BELOW TOP OF CM.

SE CORNER - FOUND IRON PIN W/YELLOW CAP #8893 0.8' DEEP.

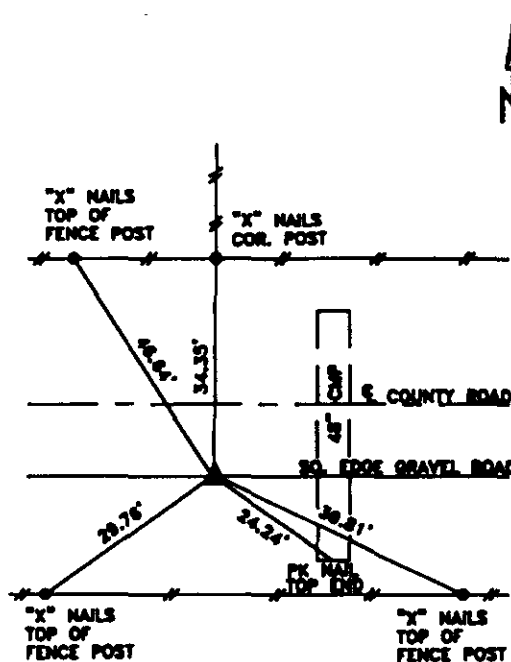


PLAN VIEW SHOWING RELATIVE LOCATION OF MONUMENT AND REFERENCE POINTS.



DISTANCES PLUMB CHAINED

S1/4 CORNER SECTION 32-83-40




DISTANCES PLUMB CHAINED

SE CORNER SECTION 32-83-40

I HEREBY CERTIFY THAT THIS LAND SURVEYING DOCUMENT WAS PREPARED AND THE RELATED SURVEY WORK WAS PERFORMED BY ME OR UNDER MY DIRECT PERSONAL SUPERVISION AND THAT I AM A DULY LICENSED LAND SURVEYOR UNDER THE LAWS OF THE STATE OF IOWA.

Terence E. Crawford 2-24-12
 TERENCE E. CRAWFORD DATE
 IA LICENSE NO. 8893

EXP. DATE DECEMBER 31, 2013



SE PROJECT NO. 20512
 DRAWN BY: LLI