

1999 AU 27 PM 2: 04

INST. NO. 99-2403
DENISE MEEVES, RECORDER

Denise Meeves
FEE # 6.2 *Mary Kitten, Deputy*

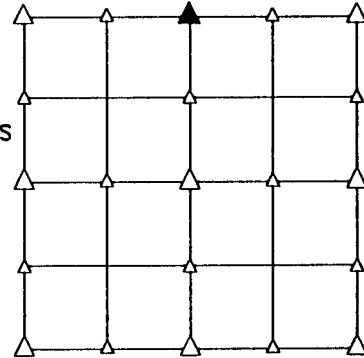
PREPARED BY - TERENCE E. CRAWFORD - SUNDQUIST ENGINEERING - 120 S. MAIN DENISON, IOWA 51442 PHONE (712)263-8118

UNITED STATES PUBLIC LAND SURVEY CORNER CERTIFICATE OF

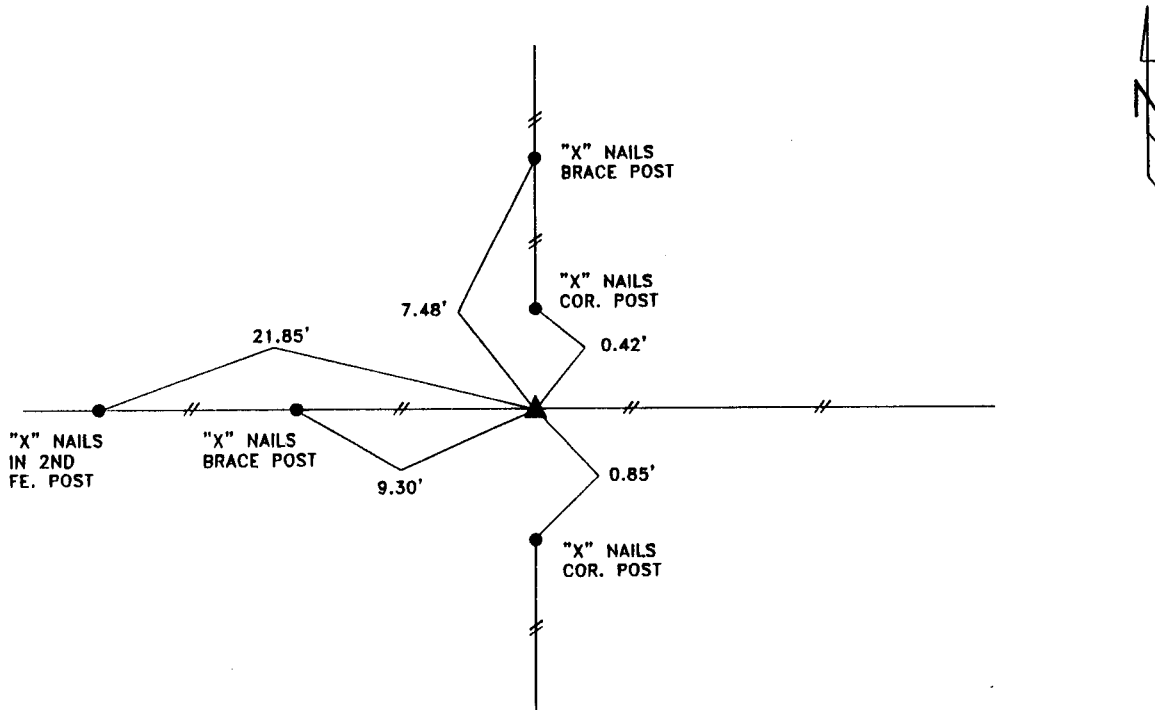
LAND SURVEY MONUMENT SITUATED IN SECTION 32, T 82 N, R 40 W OF
THE 5TH P.M., CRAWFORD COUNTY, IOWA.
PREVIOUSLY RECORDED IN BOOK _____, PAGE _____, OTHER _____

MONUMENT DESCRIPTION AND REMARKS

N1/4 CORNER - SET 5/8"x18" IRON PIN W/CAP #8893 FLUSH WITH
GROUND AT INTERSECTION OF PROPERTY LINE FENCES



PLAN VIEW SHOWING RELATIVE LOCATION OF MONUMENT AND REFERENCE POINTS.



DISTANCES SLOPE CHAINED
N1/4 CORNER OF SECTION 32-82-40

I HEREBY CERTIFY THAT THE SURVEY WORK WAS COMPLETED AND
THIS LAND SURVEYING DOCUMENT WAS PREPARED BY ME OR UNDER
MY DIRECT SUPERVISION AND THAT I AM A DULY LICENSED LAND
SURVEYOR UNDER THE LAWS OF THE STATE OF IOWA.


Terence E. Crawford
TERENCE E. CRAWFORD

IA LICENSE NO. 8893

AUG 10 1999

DATE

EXP. DATE DECEMBER 31, 1999



SE PROJECT NO. 2269