

INDEXED _____
 FOLLOW UP _____
 PROOFED _____
 SCANNED _____

Crawford County Recorder
 Denise Meeves
Fee Book 2012-2520
 10/30/2012 8:08:29AM
 PLAT CORNER CER # Pages: 1
 Book: _____ Page: _____
 Total Fees: \$7.00

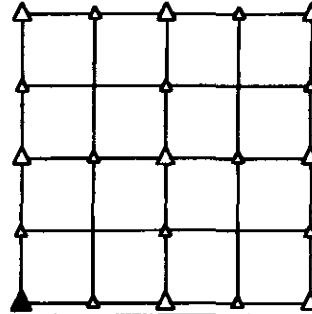
PREPARED BY - JOSEPH P. RUESCHENBERG - SANDQUIST ENGINEERING - 120 S. MAIN, DENISON, IOWA 51442 - PHONE (712) 263-8118

**UNITED STATES PUBLIC LAND SURVEY CORNER CERTIFICATE
 OF**

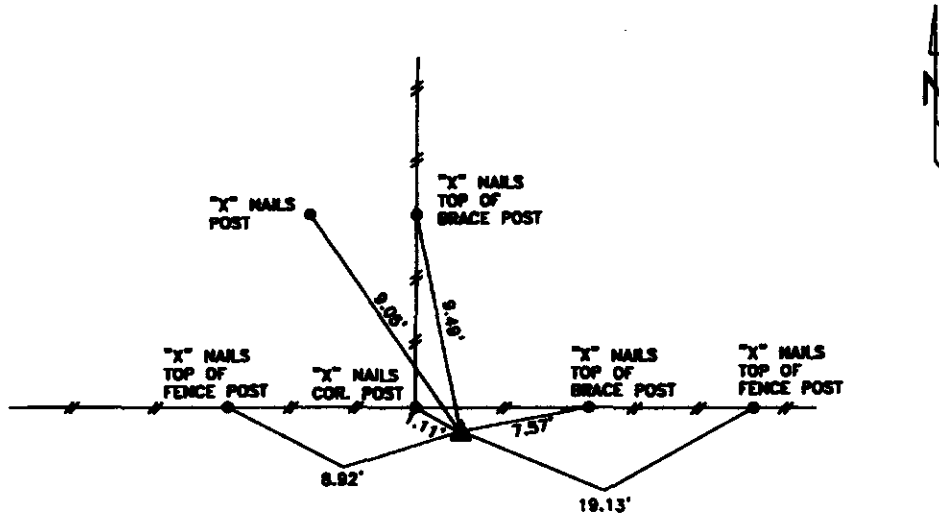
LAND SURVEY MONUMENT SITUATED IN SECTION 14, T 82 N, R 40 W OF
 THE 5TH P.M., CRAWFORD COUNTY, IOWA.
 PREVIOUSLY RECORDED IN BOOK _____, PAGE _____, OTHER _____

MONUMENT DESCRIPTION AND REMARKS

SW CORNER - FOUND CM W/BRASS CAP 1.0' DEEP, SET 5/8" DIA.
 X 18" IRON PIN ON SOUTH SIDE OF CM 0.2' BELOW
 TOP OF CM.



PLAN VIEW SHOWING RELATIVE LOCATION OF MONUMENT AND REFERENCE POINTS.




DISTANCES PLUMB CHAINED

SW CORNER SECTION 14-82-40

I HEREBY CERTIFY THAT THIS LAND SURVEYING DOCUMENT WAS PREPARED
 AND THE RELATED SURVEY WORK WAS PERFORMED BY ME OR UNDER MY
 DIRECT PERSONAL SUPERVISION AND THAT I AM A DULY LICENSED LAND
 SURVEYOR UNDER THE LAWS OF THE STATE OF IOWA.

Joseph P. Rueschenberg 10-24-2012
 JOSEPH P. RUESCHENBERG DATE
 IA LICENSE NO. 14709 EXP. DATE DECEMBER 31, 2012



SE PROJECT NO. 24412
 DRAWN BY: LLL