

INDEXED ADP
FOLLOW UP _____
PROOFED _____
SCANNED _____

WARDER C. HILLHOUSE, JR. M.H.F. ENGINEERING P.C. 300 W. MCKINLEY JEFFERSON, IA. (515)386-4101
UNITED STATES PUBLIC LAND SURVEY CORNER CERTIFICATE OF

Land Survey Monuments in Section 15, Township 82, Range 40, of the Fifth Principal Meridian, CRAWFORD County, Iowa.

Previously recorded in _____ in County Recorder's Office.
(book, page, document number, etc.)

(Show reason for preparing this certificate, the evidence and detailed procedures used in establishing the corner positions and monumentation found or placed.)

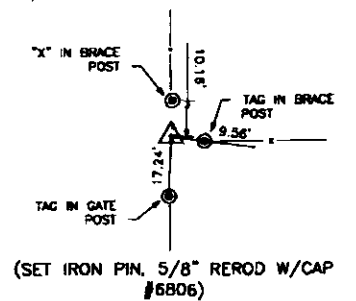
Monument Description and Remarks:

CORNER LOCATED FOR SURVEY WORK WITHIN SECTION.

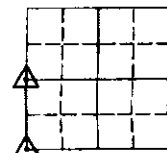
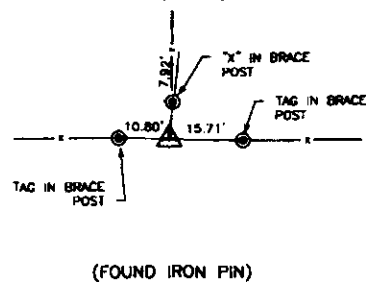
PLAN - VIEW

(Show a minimum of three reference ties to durable physical objects, relevant monuments and physical conditions that will enable recovery of the corner.)

W1/4 COR. SEC. 15, T82N, R40W



SW COR. SEC. 15, T82N, R40W




I hereby certify that this land surveying document and the related survey work was performed by me or under my direct personal supervision and that I am a duly licensed land surveyor under the laws of the state of Iowa.

Signature: Warder C. Hillhouse, Jr.
Warder C. Hillhouse, Jr.

Date: 12/18/12 Lic. No. 6806

License Renewal Dec. 31, 2013

Date Surveyed: 12/12



Seal

List Corners to be Indexed

Corners	Section	Twp	Range
W1/4 CORNER	15	82	40
SW CORNER	15	82	40

File No. 12138-1



M.H.F. ENGINEERING, P.C.
ENGINEERS - LAND SURVEYORS
Jefferson, Iowa 50129 Ph. (515)386-4101