

2003 JAN 10 PM 2:07  
INST. NO. 2003-0174  
DENISE MEEVES, RECORDER  
*Denise Meeves*  
FEE # 6.00

PREPARED BY - TERENCE E. CRAWFORD - SUNDRIST ENGINEERING - 120 S. MAIN, DENISON, IOWA 51442 - PHONE (712)263-8118

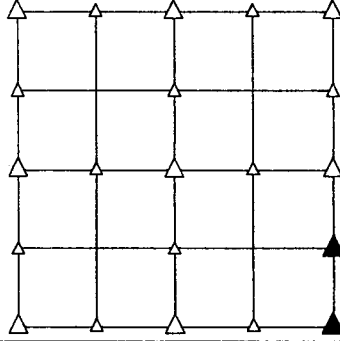
### UNITED STATES PUBLIC LAND SURVEY CORNER CERTIFICATE OF

LAND SURVEY MONUMENT SITUATED IN SECTION 7, T 82 N, R 40 W OF  
THE 5TH P.M., CRAWFORD COUNTY, IOWA.  
PREVIOUSLY RECORDED IN BOOK \_\_\_\_\_, PAGE \_\_\_\_\_, OTHER \_\_\_\_\_

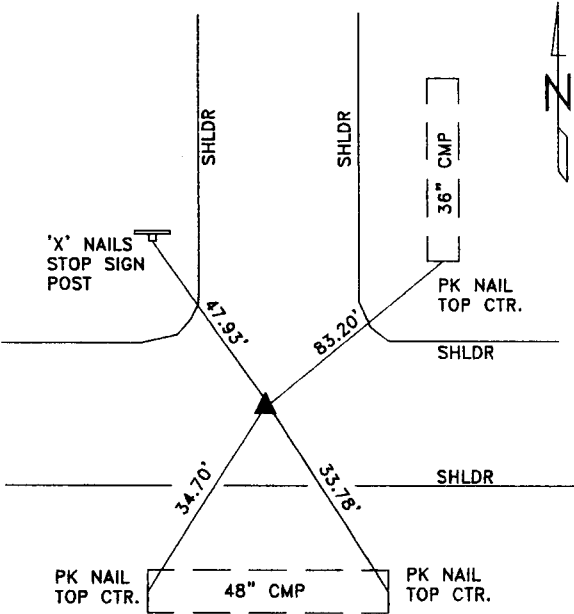
#### MONUMENT DESCRIPTION AND REMARKS

NE COR. SE1/4 SE1/4 - FOUND IRON PIN W/CAP #5798, 0.3' DEEP.

SE CORNER - FOUND BROKEN CM W/IRON PIN IN CTR.

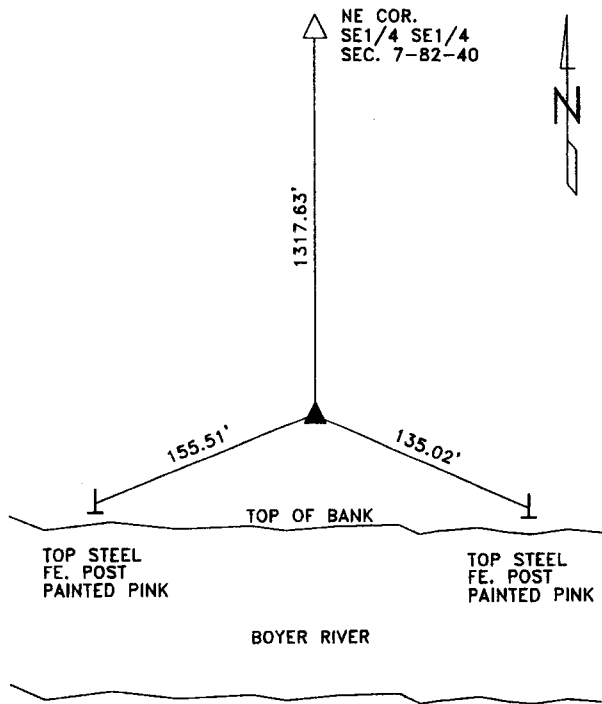


#### PLAN VIEW SHOWING RELATIVE LOCATION OF MONUMENT AND REFERENCE POINTS.



DISTANCES SLOPE CHAINED

NE COR. SE1/4 SE1/4 SEC. 7-82-40



DISTANCES PLUMB CHAINED

SE CORNER SECTION 7-82-40


I HEREBY CERTIFY THAT THIS LAND SURVEYING DOCUMENT WAS PREPARED  
AND THE RELATED SURVEY WORK WAS PERFORMED BY ME OR UNDER  
MY DIRECT SUPERVISION AND THAT I AM A DULY LICENSED LAND  
SURVEYOR UNDER THE LAWS OF THE STATE OF IOWA.

*Terence E. Crawford*

JAN 10 2003

TERENCE E. CRAWFORD  
IOWA LICENSE NO. 8893

DATE  
EXP. DATE DECEMBER 31, 2003



SE PROJECT NO. 06401  
DRAWN BY: LLL