

INDEXED 3/27  
FOLLOW UP \_\_\_\_\_  
PROOFED \_\_\_\_\_  
SCANNED \_\_\_\_\_

Instrument #: 2016-0740  
04/13/2016 03:33:42 PM Total Pages: 1  
PLC PLAT CORNER CER  
Recording Fee: \$7.00 Transfer Tax: \$0  
Denise Meeves, Recorder, Crawford County Iowa



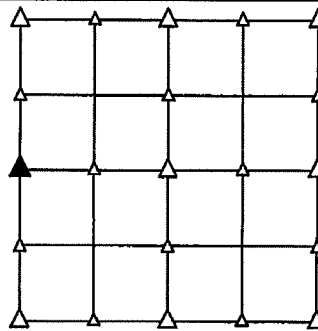
PREPARED BY - JOSEPH P. RUESCHENBERG - SUNDOQUIST ENGINEERING - 120 S. MAIN, DENISON, IOWA 51442 - PHONE (712) 263-8118

### UNITED STATES PUBLIC LAND SURVEY CORNER CERTIFICATE OF

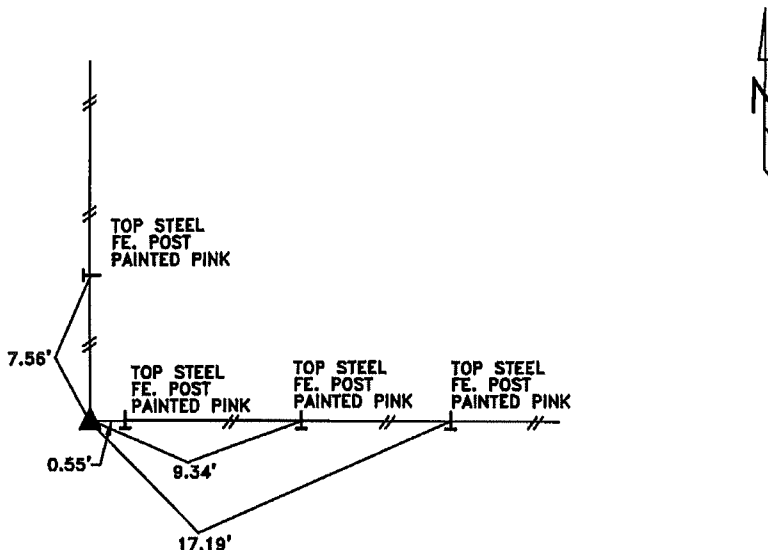
LAND SURVEY MONUMENT SITUATED IN SECTION 17, T 82 N, R 40 W OF  
THE 5TH P.M., CRAWFORD COUNTY, IOWA.  
PREVIOUSLY RECORDED IN BOOK \_\_\_\_\_, PAGE \_\_\_\_\_, OTHER \_\_\_\_\_

#### MONUMENT DESCRIPTION AND REMARKS

W1/4 CORNER - FOUND CM W/BRASS CAP 0.4' ABOVE GROUND.  
SET 5/8" DIA. X 18" IRON PIN ON SO. SIDE OF  
CM. TOP OF PIN IS 0.3' BELOW TOP OF CM. CM  
IS IN LINE WITH FENCE LINE NORTH AND EAST.



PLAN VIEW SHOWING RELATIVE LOCATION OF MONUMENT AND REFERENCE POINTS.



DISTANCES PLUMB CHAINED


W1/4 CORNER SECTION 17-82-40

I HEREBY CERTIFY THAT THIS LAND SURVEYING DOCUMENT WAS PREPARED  
AND THE RELATED SURVEY WORK WAS PERFORMED BY ME OR UNDER MY  
DIRECT PERSONAL SUPERVISION AND THAT I AM A DULY LICENSED LAND  
SURVEYOR UNDER THE LAWS OF THE STATE OF IOWA.

Joseph P. Rueschenberg 3-30-2016  
JOSEPH P. RUESCHENBERG DATE

IA LICENSE NO. 14709

EXP. DATE DECEMBER 31, 2016



SE PROJECT NO. 21416  
DRAWN BY: LLL