

2000 MY -3 PM 1:01

INST. NO. *1139*  
DENISE MEEVES, RECORDER  
*Denise Meeves*  
FEE \$ *6.00*

INDEXED  
LOW UP  
0000

PREPARED BY J. SCOTT SHEVEL L.S., KUEHL AND PAYER LTD., P.O. BOX 458 1725 N. LAKE AVE. STORM LAKE, IOWA 50588 TELEPHONE (712)732-8292

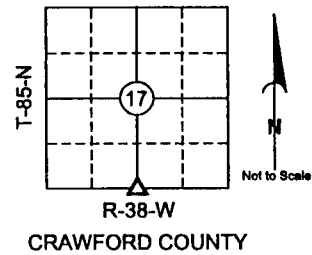
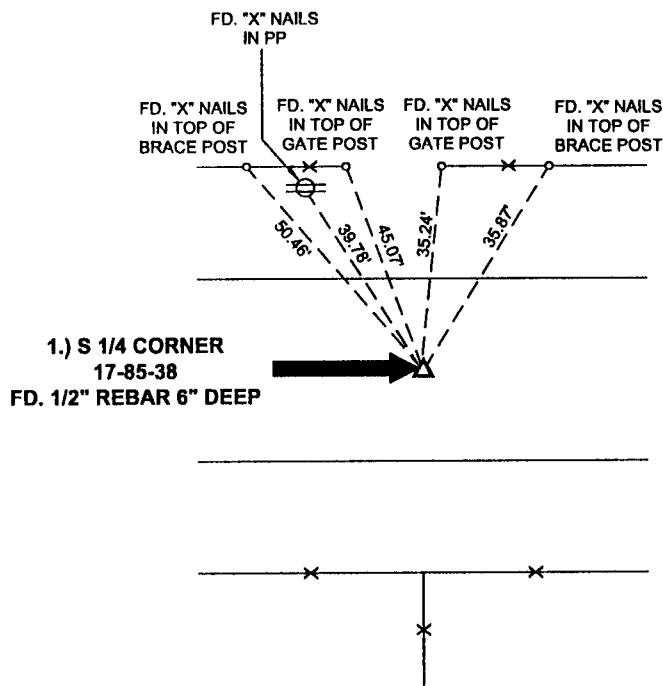
### UNITED STATES PUBLIC LAND SURVEY CORNER CERTIFICATE OF

LAND SURVEY MONUMENTS SITUATED IN SECTION 17, TOWNSHIP 85 NORTH,  
RANGE 38 WEST, OF THE 5TH PRINCIPAL MERIDIAN, CRAWFORD COUNTY, IOWA.  
PREVIOUSLY RECORDED IN BOOK \_\_\_\_\_ PAGE \_\_\_\_\_


MONUMENT DESCRIPTION AND REMARKS:

1.) S 1/4 CORNER 17-85-38: FOUND 1/2" REBAR 6" DEEP

#### PLAN - VIEW



1.) S 1/4 CORNER  
17-85-38  
FD. 1/2" REBAR 6" DEEP



I hereby certify that this land surveying document was prepared and the related survey work was performed by me or under my direct personal supervision and that I am a duly licensed Land Surveyor under the laws of the State of Iowa.

*J. Scott Shevel* 4/19/02  
Date:  
J. Scott Shevel  
License Number 11810  
My license renewal date is December 31, 2001  
Pages covered by this seal 1

#### List Corners to be Indexed

Corners	Section	Township	Range
1) S 1/4	17	85	38