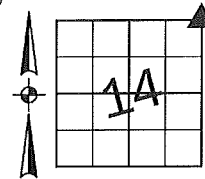


Denise Meeves RECORDER
 Crawford County, Iowa
 Instr. Number: 2018-0820
 Recorded: 4/13/2018 at 11:25:34.0 AM
 Pages 1
 Fee Amount: \$7.00
 Revenue Tax:

PREPARED BY AND RETURN TO: MIKE SCHULTE, SCHULTE SURVEYING, INC., 2003 390TH STREET, WESTSIDE, IA 51467 (712) 790-3489

UNITED STATES PUBLIC LAND SURVEY CORNER CERTIFICATE OF
 LAND SURVEY MONUMENTS SITUATED IN SECTION 14, TOWNSHIP 85 NORTH, RANGE 38 WEST, OF THE FIFTH
 PRINCIPAL MERIDIAN, CRAWFORD COUNTY, IOWA. PREVIOUSLY RECORDED IN INST 2000-1143 IN COUNTY
 RECORDER'S OFFICE. (book, page instrument number)



NE CORNER
 FND 1" BOLT
 N: 7304343.88 E: 16637334.38

SET X NAILS
 NEW PWR
 POLE 45.93'



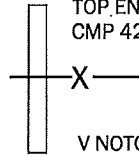
330TH STREET
 GRAVEL



TOP CTR
 TEL PED
 34.04'



V NOTCH
 TOP END
 CMP 42.67'




V NOTCH
 TOP END
 CMP 45.79'

USED RECORDED TIES TO FIND 1" BOLT 0.40'
 DEEP. CHECKED TIES AND ADDED X NAILS TO
 A NEW POWER POLE. THE OLD POWER POLE
 HAS BEEN REPLACED SO TIES HAVE CHANGED
 SINCE LAST CERTIFICATE.

I HEREBY CERTIFY THAT THIS LAND SURVEYING
 DOCUMENT WAS PREPARED BY ME OR UNDER MY DIRECT
 PERSONAL SUPERVISION AND THAT I AM A DULY
 LICENSED PROFESSIONAL LAND SURVEYOR UNDER THE
 LAWS OF THE STATE OF IOWA.

Mike Schulte

 MIKE SCHULTE DATE 2018/04/09
 LICENSE NUMBER: 17979
 LICENSE RENEWAL DATE IS DECEMBER 31, 2019
 PAGES COVERED BY THIS SEAL: 1 OF 1



*All distances are measured horizontally unless noted.

LIST CORNERS TO BE INDEXED

CORNER	SECTION	TWP	RANGE
NE COR	14	85	38
NW COR	13	85	38
SE COR	11	85	38
SW COR	12	85	38

BASIS OF BEARING

IA RCS ZONE 6 - US SURVEY FEET
 IARTN DERIVED - NAD83(2011)(EPOCH 2010.00)

SCHULTE SURVEYING, INC.

DRAWN BY: MLS
 PROJ NUMBER: 18-008