

97 OCT 14 AM 10:47

INST. NO. 97-2493  
DENISE MEEVES, RECORDER  
*Denise Meeves*  
FEE \$ 6.00

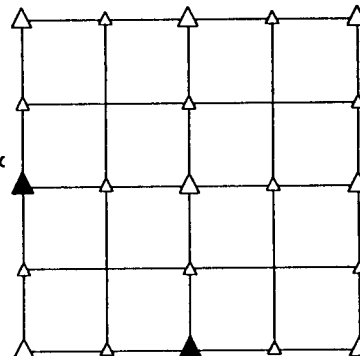
PREPARED BY - TERENCE E. CRAWFORD - SUNDUKST ENGINEERING - 120 S. MAIN DENISON, IOWA 51442 - PHONE (712)263-8118

### UNITED STATES PUBLIC LAND SURVEY CORNER CERTIFICATE OF

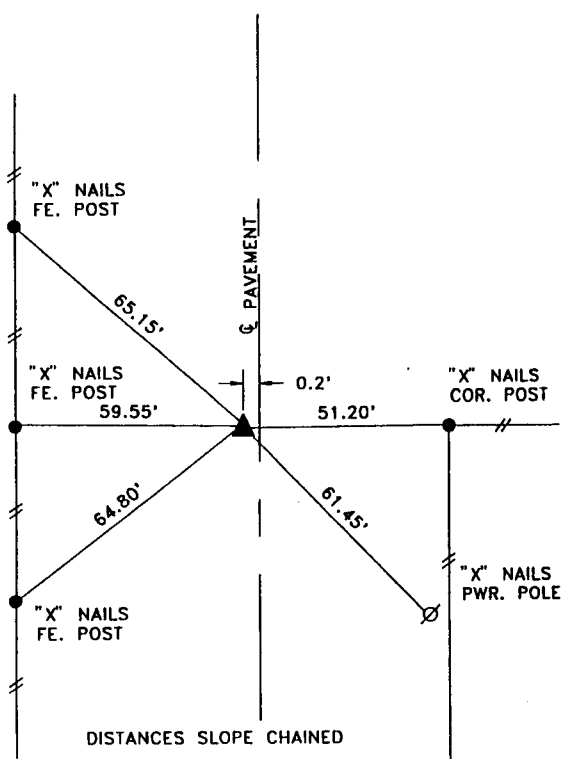
LAND SURVEY MONUMENT SITUATED IN SECTION 33, T 84 N, R 40 W OF  
THE 5TH P.M., CRAWFORD COUNTY, IOWA.  
PREVIOUSLY RECORDED IN BOOK \_\_\_\_\_, PAGE \_\_\_\_\_, OTHER \_\_\_\_\_

#### MONUMENT DESCRIPTION AND REMARKS

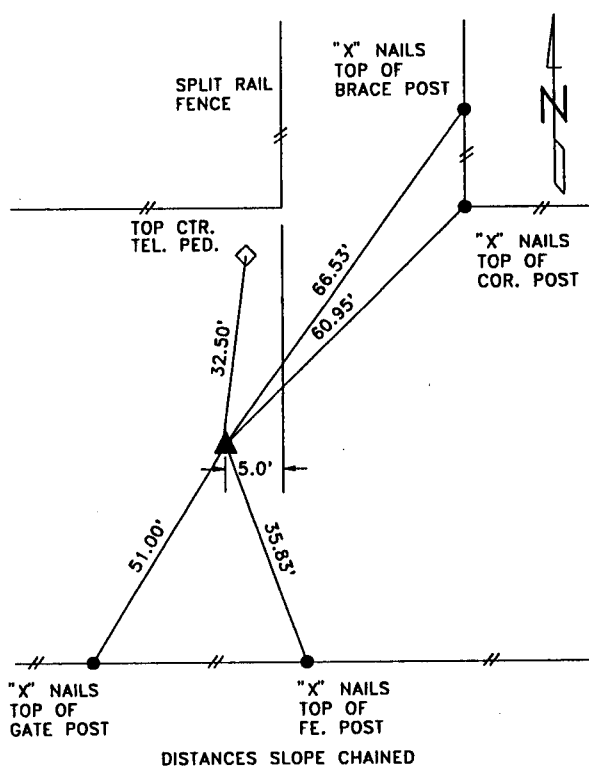
- W1/4 CORNER - FOUND LEAD PLUG IN PAVEMENT
- S1/4 CORNER - FOUND BROKEN CM ON SIDE OVER LIMESTONE  
1.7' DEEP, RESET CM OVER LIMESTONE 0.3' DEEP &  
SET 5/8" DIA. REBAR ON EAST SIDE OF LIMESTONE



#### PLAN VIEW SHOWING RELATIVE LOCATION OF MONUMENT AND REFERENCE POINTS.




W1/4 CORNER SECTION 33-84-40



S1/4 CORNER SECTION 33-84-40

I HEREBY CERTIFY THAT THE SURVEY WORK WAS COMPLETED AND THIS LAND SURVEYING DOCUMENT WAS PREPARED BY ME OR UNDER MY DIRECT PERSONAL SUPERVISION AND THAT I AM A DULY LICENSED LAND SURVEYOR UNDER THE LAWS OF THE STATE OF IOWA.

*Terence E. Crawford*      OCT 03 1997  
 TERENCE E. CRAWFORD      DATE  
 IA LICENSE NO. 8893      EXP. DATE DECEMBER 31, 1997



SE PROJECT NO. 2497