

INDEXED Bm/Bm
 FOLLOW UP g
 PROOFED g
 SCAINED g

PREPARED BY: MICKAEL F. BERNDT - CRAWFORD COUNTY ENGINEER'S OFFICE - COURTHOUSE - DENISON, IA. - 712-263-2449

**UNITED STATES PUBLIC LAND SURVEY CORNER CERTIFICATE
 OF
 LAND SURVEY MONUMENT SITUATED IN OTTER CREEK TOWNSHIP, THE S1/4 CORNER
 OF SECTION 5, T-85N, R-39W OF THE FIFTH P.M. CRAWFORD COUNTY, IOWA.**

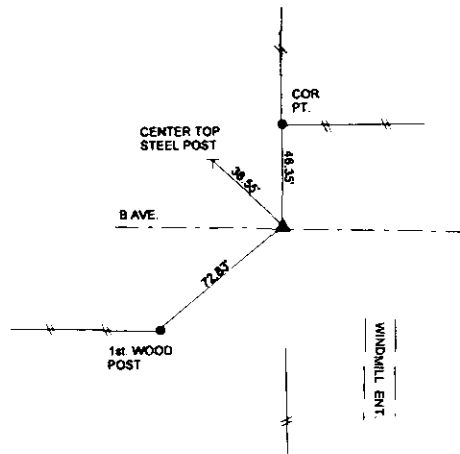
PREVIOUSLY RECORDED AS 96-3237

MONUMENT DESCRIPTION AND REMARKS

S1/4 COR. OF SEC. 5-85-39

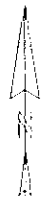
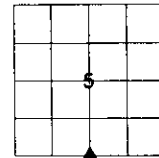
6-10-11 FOUND IRON PIN WITH YELLOW PLASTIC CAP #8893 4" DEEP.

S1/4 COR. OF SEC. 5-85-39



ALL DISTANCES ARE SLOPED CHAINED
 ALL TIES ARE "X" NAILS UNLESS NOTED.

CORNER: S1/4 COR.
 SECTION: 5
 TOWNSHIP: 85N
 RANGE: 39W



<p>CERTIFICATION: I HEREBY CERTIFY THAT THIS LAND SURVEYING DOCUMENT WAS PREPARED AND THE RELATED SURVEY WORK WAS PERFORMED BY ME OR UNDER MY DIRECT PERSONAL SUPERVISION AND THAT I AM A DULY LICENSED LAND SURVEYOR UNDER THE LAWS OF THE STATE OF IOWA.</p>			
<p><u>Michael F. Berndt</u> Signature</p>	<p><u>8/10/2011</u> Date of Survey</p>		
<p>MICKAEL F. BERNDT Typed Name</p>	<p>14808 L.S. No</p>	<p>Dec. 31, 2012 License Renewal Date</p>	
<p>Pages covered by this seal: <u>1</u></p>			