

INSPECTED DM/DM
 FOLLOW UP 8/20
 PRINTED 8/20
 SIGNED 8/20

PREPARED BY: MICKAEL F. BERNDT - CRAWFORD COUNTY ENGINEER'S OFFICE - COURTHOUSE - DENISON, IA. - 712-263-2449

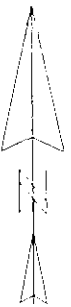
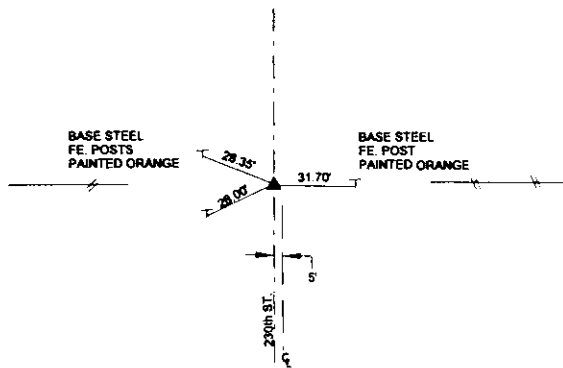
**UNITED STATES PUBLIC LAND SURVEY CORNER CERTIFICATE
 OF
 LAND SURVEY MONUMENT SITUATED IN OTTER CREEK TOWNSHIP, THE E1/4 CORNER
 OF SECTION 7, T-85N, R-39W OF THE FIFTH P.M. CRAWFORD COUNTY, IOWA.
 PREVIOUSLY RECORDED AS 2010-1544**

MONUMENT DESCRIPTION AND REMARKS

E1/4 COR. OF SEC. 7-85-39

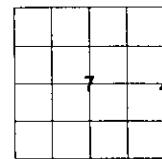
6-15-11 FOUND 1" DIA. IRON PIN 8" DEEP.

E1/4 COR. OF SEC. 7-85-39



ALL DISTANCES ARE SLOPED CHAINED
 ALL TIES ARE "X" NAILS UNLESS NOTED.

CORNER: E1/4 COR.
 SECTION: 7
 TOWNSHIP: 85N
 RANGE: 39W



CERTIFICATION:

I HEREBY CERTIFY THAT THIS LAND SURVEYING DOCUMENT WAS PREPARED AND THE RELATED SURVEY WORK WAS PERFORMED BY ME OR UNDER MY DIRECT PERSONAL SUPERVISION AND THAT I AM A DULY LICENSED LAND SURVEYOR UNDER THE LAWS OF THE STATE OF IOWA.

Mickael F. Berndt
 Signature

8/10/2011
 Date of Survey

MICKAEL F. BERNDT
 Typed Name

14808
 L.S. No

Dec. 31, 2012
 License Renewal Date

Pages covered by this seal 1

