

DATE: 8/10/11
 FULL MAP: 700
 EXEMPTED:
 COUNTY: IOWA

PREPARED BY: MICKAEL F. BERNDT - CRAWFORD COUNTY ENGINEER'S OFFICE - COURTHOUSE - DENISON, IA - 712-263-2449

**UNITED STATES PUBLIC LAND SURVEY CORNER CERTIFICATE
 OF**

**LAND SURVEY MONUMENT SITUATED IN OTTER CREEK TOWNSHIP, THE E1/4 CORNER
 OF SECTION 18, T-85N, R-39W OF THE FIFTH P.M. CRAWFORD COUNTY, IOWA.**

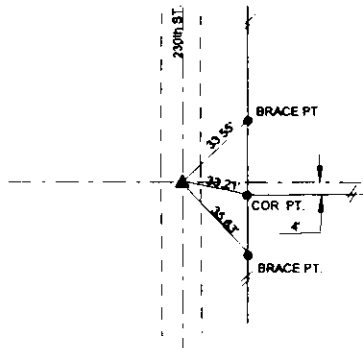
PREVIOUSLY RECORDED IN ENGINEERS OFFICE

MONUMENT DESCRIPTION AND REMARKS

E1/4 COR. OF SEC. 18-85-39

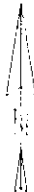
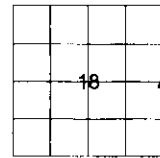
6-16-11 FOUND 3/8" REBAR WITH ORANGE CAP #13721 4" DEEP.
 NO CERTIFICATE FOR THIS CORNER WAS FOUND IN THE RECORDERS OFFICE.

E1/4 COR. OF SEC. 18-85-39



ALL DISTANCES ARE SLOPED CHAINED
 ALL TIES ARE "X" NAILS UNLESS NOTED.

CORNER: E1/4 COR.
 SECTION: 18
 TOWNSHIP: 85N
 RANGE: 39W



CERTIFICATION:

I HEREBY CERTIFY THAT THIS LAND SURVEYING DOCUMENT WAS PREPARED AND THE RELATED SURVEY WORK WAS PERFORMED BY ME OR UNDER MY DIRECT PERSONAL SUPERVISION AND THAT I AM A DULY LICENSED LAND SURVEYOR UNDER THE LAWS OF THE STATE OF IOWA.

Michael F. Berndt
 Signature

8-10-11
 Date of Survey

MICKAEL F. BERNDT
 Typed Name

14808
 L.S. No

Dec. 31, 2012
 License Renewal Date

Pages covered by this seal 1

