

2002 MAY 30 AM 9:36

INST. NO. 2002-1866
DENISE MEEVES, RECORDER
Denise Meeves
FEE: 6.00

This document prepared by: Semke & Associates - 712-792-2276
Michael G. Semke, L.S. #10318 - 716 N. Crawford - Carroll, Iowa

UNITED STATES PUBLIC LAND SURVEY CORNER CERTIFICATE
OF

Land Survey Monuments situated in Section 11, Township 85, Range 39, of the Fifth Principal Meridian, Crawford County, Iowa. Previously recorded in n/a in County Recorder's Office. (book, page, document number, etc.)


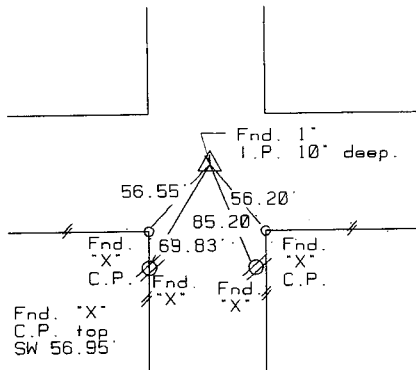
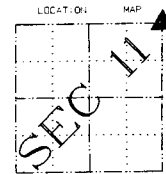
(Show reason for preparing this certificate, the evidence and detailed procedures used in establishing the corner positions and monumentation found or placed.)

Found 1" round iron bar 10" deep in gravel.
Found field ties fit old record dimensions.

PLAN - VIEW

(Show a minimum of three reference ties to durable physical objects, relevant monuments and physical conditions that will enable recovery of the corner.)

NE COR
11-85-39



Note: All ties slope chained unless noted.



I HEREBY CERTIFY THAT THIS CORNER CERTIFICATE WAS PREPARED BY ME OR UNDER MY DIRECT PERSONAL SUPERVISION AND THAT I AM A PROFESSIONAL LAND SURVEYOR UNDER THE LAWS OF THE STATE OF IOWA. MY REGISTRATION IS SUBJECT TO RENEWAL 12-31-03.

5/28/12
DATE *M.G. Semke*
MICHAEL G. SEMKE, RLS NO 10318

List Corners to be Indexed

Corners	Section	Twp	Range
NE Cor	11	85	39
SE Cor	2	85	39
NW Cor	12	85	39
SW Cor	1	85	39