

2002 MAY 30 AM 9:37

INST. NO. 2002-1867  
DENISE MEEVES, RECORDER  
Denise Meeves  
FEE 6.00

This document prepared by: Semke & Associates - 712-792-2276  
Micheal G. Semke, L.S.#10318 - 716 N. Crawford - Carroll, Iowa

UNITED STATES PUBLIC LAND SURVEY CORNER CERTIFICATE  
OF

Land Survey Monuments situated in Section 11, Township 85, Range 39, of the Fifth Principal Meridian, Crawford County, Iowa. Previously recorded in n/a in County Recorder's Office.

(book, page, document number, etc.)

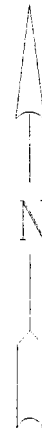
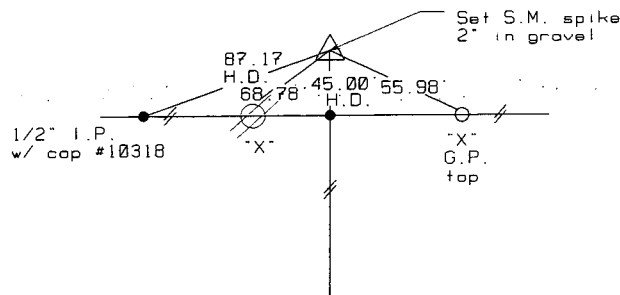
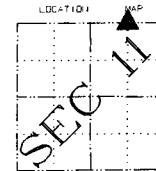
(Show reason for preparing this certificate, the evidence and detailed procedures used in establishing the corner positions and monumentation found or placed.)

Dug & probed and searched w/ metal locator.  
Found nothing. Set 1" dia spike stamped  
"SURVEY MARK" in line w/ known corners  
E - W, and at fence. No field evidence  
from previous survey found possibly due  
to road ROW being widened.


PLAN - VIEW

(Show a minimum of three reference ties to durable physical objects, relevant monuments and physical conditions that will enable recovery of the corner.)

NE COR  
NW 1/4 NE 1/4  
11-85-39



Note: All ties slope chained unless noted.



I HEREBY CERTIFY THAT THIS CORNER CERTIFICATE WAS PREPARED BY ME OR UNDER MY DIRECT PERSONAL SUPERVISION AND THAT I AM A PROFESSIONAL LAND SURVEYOR UNDER THE LAWS OF THE STATE OF IOWA. MY REGISTRATION IS SUBJECT TO RENEWAL 12-31-03.

5/23/12 M.G. Semke  
DATE MICHEAL G. SEMKE, RLS NO 10318

List Corners to be Indexed

Corners	Section	Twp	Range
NE Cor			
NW 1/4 NE 1/4	11	85	39