

2002 MAY 30 AM 9:34

INST. NO. 2002-1864  
DENISE MEEVES, RECORDER  
*Denise Meeves*  
FEE 16.20

This document prepared by: Semke & Associates - 712-792-2276  
Michael G. Semke, L.S. #10318 - 716 N. Crawford - Carroll, Iowa

UNITED STATES PUBLIC LAND SURVEY CORNER CERTIFICATE  
OF

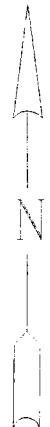
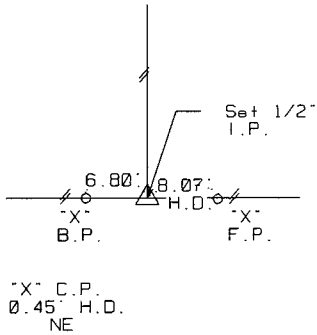
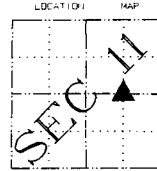
Land Survey Monuments situated in Section 11, Township 85, Range 39, of the Fifth Principal Meridian, Crawford County, Iowa. Previously recorded in n/a in County Recorder's Office. (book, page, document number, etc.)

(Show reason for preparing this certificate, the evidence and detailed procedures used in establishing the corner positions and monumentation found or placed.)


Dug and probed. Found nothing. Set 1/2" I.P.  
at old fence intersections N - E - W. No  
record or field ties found.

PLAN - VIEW

(Show a minimum of three reference ties to durable physical objects, relevant monuments and physical conditions that will enable recovery of the corner.)



Note: All ties slope chained unless noted.



I HEREBY CERTIFY THAT THIS CORNER CERTIFICATE WAS PREPARED BY ME OR UNDER MY DIRECT PERSONAL SUPERVISION AND THAT I AM A PROFESSIONAL LAND SURVEYOR UNDER THE LAWS OF THE STATE OF IOWA. MY REGISTRATION IS SUBJECT TO RENEWAL 12-31-03.

5/28/12  
DATE *M. G. Semke*  
MICHAEL G. SEMKE, RLS NO 10318

List Corners to be Indexed			
Corners	Section	Twp	Range
SE Cor			
SW 1/4 NE 1/4	11	85	39