

PREPARED BY: MICKAEL BERNDT  
CRAWFORD COUNTY ENGINEERS OFFICE - COURTHOUSE - DENISON, IA. - 712-263-2449

### UNITED STATES PUBLIC LAND SURVEY CORNER CERTIFICATE OF

LAND SURVEY MONUMENT SITUATED IN NISHNABOTNA TOWNSHIP THE EAST 1/4  
CORNER OF SECTION 7, T-82N, R-38W OF THE 5TH P.M. CRAWFORD COUNTY, IOWA.

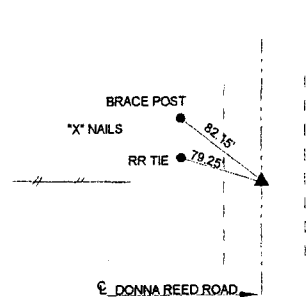
PREVIOUSLY RECORDED IN BOOK N/A , PAGE , OTHER

#### MONUMENT DESCRIPTION AND REMARKS

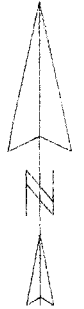
EAST 1/4 CORNER SEC. 7-82-38

Crawford County graded three miles under Project No. FM-CO24(53)--55-24. The above mentioned corner was located on this project. It was instrument tied off before the project was started and set back after the project was completed. Approximately 6' of fill was placed over the existing corner.

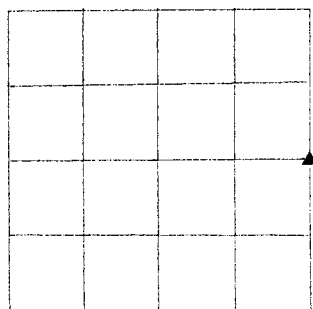
EAST 1/4 CORNER SEC. 7-82-38  
SET 5/8" X 14" REBAR  
YELLOW CAP #14808  
8" DEEP



ALL DISTANCES ARE PLUMB CHAINED



CORNER: EAST 1/4  
SECTION: 7  
TOWNSHIP: 82N  
RANGE: 38W



I HEREBY CERTIFY THAT THIS LAND SURVEYING DOCUMENT WAS PREPARED AND THE RELATED SURVEY WORK WAS PERFORMED BY ME OR UNDER MY DIRECT PERSONAL SUPERVISION AND THAT I AM A DULY LICENSED LAND SURVEYOR UNDER THE LAWS OF THE STATE OF IOWA.

*Mickael F. Berndt* 1-17-02  
MICKAEL F. BERNDT DATE  
IA. LICENSE NO. 14808 EXP. DATE 12-31-02

