

INDEXED *SM/SM*
 FOLLOW UP *70*
 PROCEED *SM*
 SCANNED *ry*

PREPARED BY: MICKAEL F. BERNDT - CRAWFORD COUNTY ENGINEER'S OFFICE - COURTHOUSE - DENISON, IA. - 712-263-2449

**UNITED STATES PUBLIC LAND SURVEY CORNER CERTIFICATE
 OF
 LAND SURVEY MONUMENT SITUATED IN NISHNABOTNA TOWNSHIP, THE N1/4 CORNER
 OF SECTION 4, T-82N, R-38W OF THE FIFTH P.M. CRAWFORD COUNTY, IOWA.**

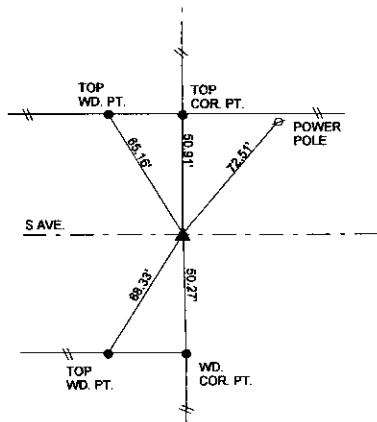
PREVIOUSLY RECORDED AS

MONUMENT DESCRIPTION AND REMARKS

N1/4 COR. OF SEC. 4-82-38

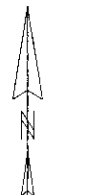
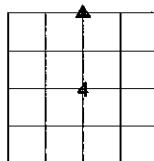
- 6-17-09 FOUND 3/4" STEEL BOLT AT THE SURFACE OF EXISTING ASPHALT PAVING. EXISTING PAVEMENT TO BE REMOVED AND REPLACED WITH PCC PAVEMENT. THE CORNER WAS TIED OFF.
- 11-19-09 A 5/8" DIA. X 4" CARRIAGE BOLT WAS SET TO THE SURFACE USING EXISTING TIES.

N1/4 COR. OF SEC. 4-82-38



ALL DISTANCES ARE SLOPED CHAINED
 ALL TIES ARE "X" NAILS UNLESS NOTED.

CORNER: N1/4 COR.
 SECTION: 4
 TOWNSHIP: 82N
 RANGE: 38W



CERTIFICATION:

I HEREBY CERTIFY THAT THIS LAND SURVEYING DOCUMENT WAS PREPARED AND THE RELATED SURVEY WORK WAS PERFORMED BY ME OR UNDER MY DIRECT PERSONAL SUPERVISION AND THAT I AM A DULY LICENSED LAND SURVEYOR UNDER THE LAWS OF THE STATE OF IOWA.

Michael F. Berndt
 Signature

2/9/2010
 Date of Survey

MICKAEL F. BERNDT
 Typed Name

14808
 L.S. No.

Dec. 31, 2010
 License Renewal Date

Pages covered by this seal 1

