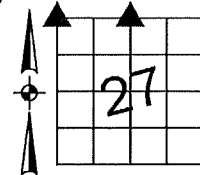


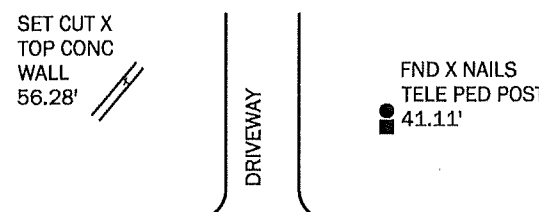
Denise Meeves RECORDER
 Crawford County, Iowa
 Instr. Number: 2019-0641
 Recorded: 4/11/2019 at 3:50:19.0 PM
 Pages 1
 County Recording Fee: \$7.00
 Iowa E-Filing Fee: \$3.13
 Combined Fee: \$10.13
 Revenue Tax:

PREPARED BY AND RETURN TO: MIKE SCHULTE, SCHULTE SURVEYING, INC., 2003 390TH STREET, WESTSIDE, IA 51467 (712) 790-3489

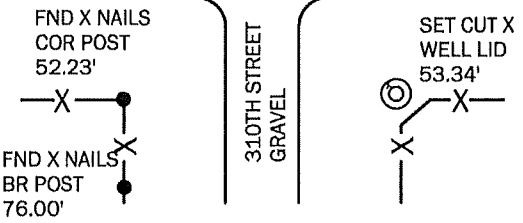
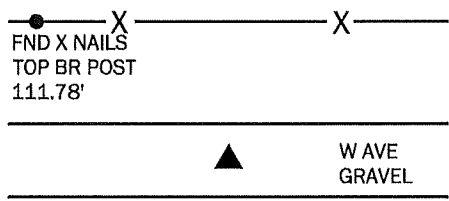
UNITED STATES PUBLIC LAND SURVEY CORNER CERTIFICATE OF
 LAND SURVEY MONUMENTS SITUATED IN SECTION 27, TOWNSHIP 82 NORTH, RANGE 38 WEST, OF THE FIFTH
 PRINCIPAL MERIDIAN, CRAWFORD COUNTY, IOWA. PREVIOUSLY RECORDED IN SEE BELOW IN COUNTY
(book, page instrument number)
 RECORDER'S OFFICE.



NW CORNER
 FND 1 1/2" PIN 8" DEEP
 NORTHING 7199007.12 EASTING 16627047.50 ELEV 1395.4



N1/4 CORNER
 FND CONCRETE MONUMENT 5" DEEP
 NORTHING 7198983.42 EASTING 16629682.99 ELEV 1425.9



USED COUNTY ENGINEER'S TIES TO FIND 1 1/2" PIN 8" DEEP. THERE ARE NO RECORDED TIES AND 1 OF THE ENGINEER'S TIES IS NOW GONE, RETIED CORNER.

USED COUNTY ENGINEER'S TIES TO FIND CONCRETE MONUMENT WITH 1/2" REBAR 5" DEEP. THERE ARE NO RECORDED TIES AND 1 OF THE ENGINEER'S TIES IS NOW GONE, RETIED CORNER.


*All distances are measured horizontally unless noted.

LIST CORNERS TO BE INDEXED

| CORNER | SECTION | TWP | RANGE |
|----------|---------|-----|-------|
| NW COR | 27 | 82 | 38 |
| SW COR | 22 | 82 | 38 |
| SE COR | 21 | 82 | 38 |
| NE COR | 28 | 82 | 38 |
| N1/4 COR | 27 | 82 | 38 |
| S1/4 COR | 22 | 82 | 38 |

I HEREBY CERTIFY THAT THIS LAND SURVEYING DOCUMENT WAS PREPARED BY ME OR UNDER MY DIRECT PERSONAL SUPERVISION AND THAT I AM A DULY LICENSED PROFESSIONAL LAND SURVEYOR UNDER THE LAWS OF THE STATE OF IOWA.

Mike Schulte
 MIKE SCHULTE
 LICENSE NUMBER: 17979
 LICENSE RENEWAL DATE IS DECEMBER 31, 2019
 PAGES COVERED BY THIS SEAL: 1 OF 1



BASIS OF BEARING

IA RCS ZONE 6 - US SURVEY FEET
 IARTN DERIVED - NAD83(2011)(EPOCH 2010.00)

SCHULTE SURVEYING, INC.

DRAWN BY: MLS
 PROJ NUMBER: 19-015