

2001 FEB 20 AM 9:30

INST. NO. 2001-0352

DENISE MEEVES, RECORDER

*Denise Meeves*

FEE #6.00 *Mary Eiten, Deputy*

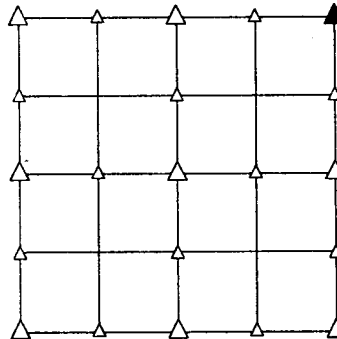
PREPARED BY - TERENCE E. CRAWFORD - SUNDQUIST ENGINEERING - 120 S. MAIN, DENISON, IOWA 51442 - PHONE (712)263-8118

### UNITED STATES PUBLIC LAND SURVEY CORNER CERTIFICATE OF

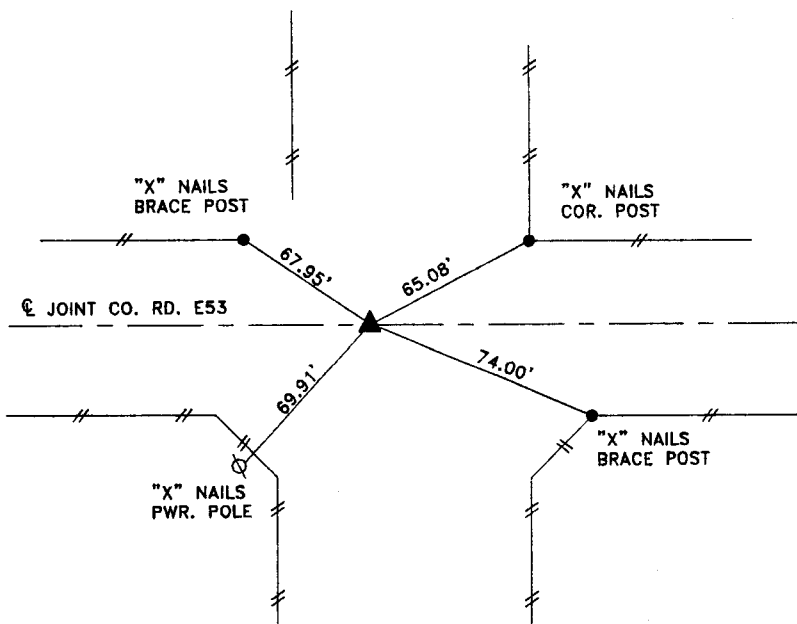
LAND SURVEY MONUMENT SITUATED IN SECTION 1, T 82 N, R 38 W OF  
THE 5TH P.M., CRAWFORD COUNTY, IOWA.  
PREVIOUSLY RECORDED IN BOOK \_\_\_\_\_, PAGE \_\_\_\_\_, OTHER \_\_\_\_\_

#### MONUMENT DESCRIPTION AND REMARKS

NE CORNER - FOUND LEAD PLUG 0.10' NORTH OF CENTERLINE  
JOINT, SET P.K. NAIL IN CENTER OF LEAD PLUG



#### PLAN VIEW SHOWING RELATIVE LOCATION OF MONUMENT AND REFERENCE POINTS.



DISTANCES SLOPE CHAINED


NE CORNER SECTION 1-82-38

I HEREBY CERTIFY THAT THIS LAND SURVEYING DOCUMENT WAS PREPARED  
AND THE RELATED SURVEY WORK WAS PERFORMED BY ME OR UNDER  
MY DIRECT SUPERVISION AND THAT I AM A DULY LICENSED LAND  
SURVEYOR OR UNDER THE LAWS OF THE STATE OF IOWA.

*Terence E. Crawford* FEB 15 2001  
TERENCE E. CRAWFORD DATE

IA LICENSE NO. 8893

EXP. DATE DECEMBER 31, 2001



SE PROJECT NO. 20501  
DRAWN BY: LMD