

27

Crawford County Recorder
Denise Reeves
Fee Book 2012-0635
03/20/2012 003:36PM
PLC PLAT CORNER CER
Book: Page: # Pages: 1
Total Fees: \$7.00

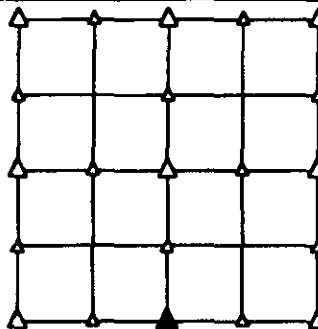
PREPARED BY - TERENCE E. CRAWFORD - SUNDOUST ENGINEERING - 120 S. MAIN, DENISON, IOWA 51442 - PHONE (712) 285-8118

UNITED STATES PUBLIC LAND SURVEY CORNER CERTIFICATE OF

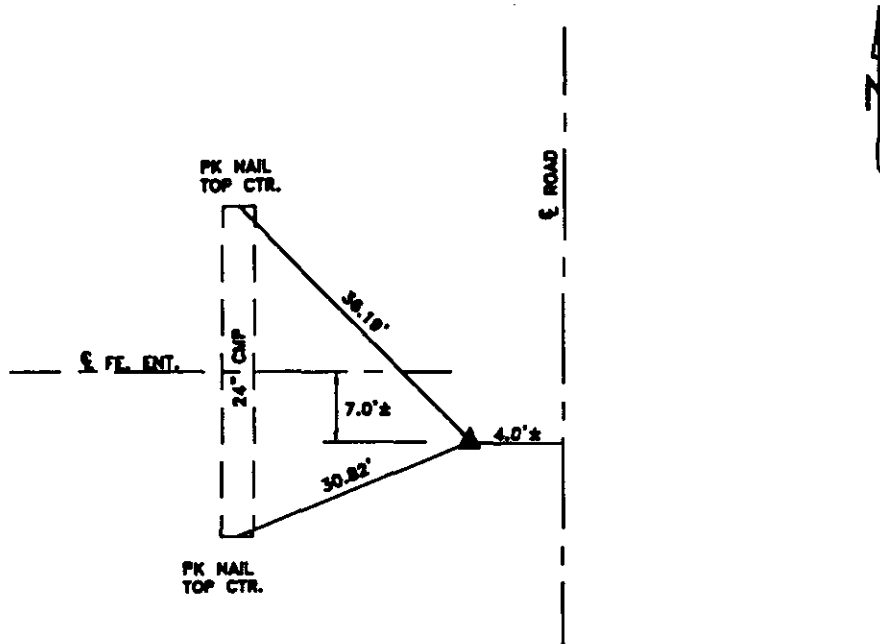
LAND SURVEY MONUMENT SITUATED IN SECTION 8, T 82 N, R 40 W OF
THE 5TH P.M., CRAWFORD COUNTY, IOWA.
PREVIOUSLY RECORDED IN BOOK , PAGE , OTHER

MONUMENT DESCRIPTION AND REMARKS

S1/4 CORNER - FOUND 5/8" DIA. EPOXY COATED BAR
0.4' DEEP.



PLAN VIEW SHOWING RELATIVE LOCATION OF MONUMENT AND REFERENCE POINTS.



DISTANCES PLUMB CHAINED


S1/4 CORNER SECTION 8-82-40

I HEREBY CERTIFY THAT THIS LAND SURVEYING DOCUMENT WAS PREPARED
AND THE RELATED SURVEY WORK WAS PERFORMED BY ME OR UNDER MY
DIRECT PERSONAL SUPERVISION AND THAT I AM A DULY LICENSED LAND
SURVEYOR UNDER THE LAWS OF THE STATE OF IOWA.

Terence E. Crawford 2-24-12
TERENCE E. CRAWFORD DATE

IA LICENSE NO. 8893

EXP. DATE DECEMBER 31, 2013



SE PROJECT NO. 20512
DRAWN BY: LLJ