

INDEXED *DM/om*
 FOLLOW UP *DM*
 PRINTED
 SCAINED

PREPARED BY: MICKAEL F. BERNDT - CRAWFORD COUNTY ENGINEER'S OFFICE - COURTHOUSE - DENISON, IA 712-263-2449

**UNITED STATES PUBLIC LAND SURVEY CORNER CERTIFICATE
 OF
 LAND SURVEY MONUMENT SITUATED IN MORGAN TOWNSHIP, THE NE CORNER
 OF SECTION 35, T-85N, R-40W OF THE FIFTH P.M. CRAWFORD COUNTY, IOWA.**

PREVIOUSLY RECORDED AS 2005-1881

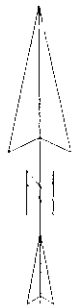
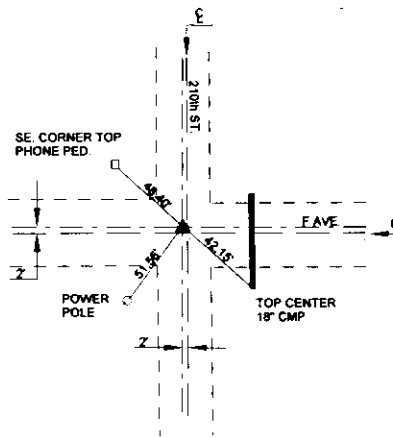
MONUMENT DESCRIPTION AND REMARKS

NE COR. OF SEC. 35-85-40

7-13-05 (KUEHL AND PAYER) FOUND CM 5' DEEP. RAISED WITH 5/8" REBAR, 6" DEEP.

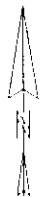
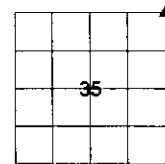
6/16/11 FOUND REBAR 12" DEEP.

NE COR. OF SEC. 35-85-40



ALL DISTANCES ARE PLUMB CHAINED
 ALL TIES ARE "X" NAILS UNLESS NOTED.

CORNER: NE COR.
 SECTION: 35
 TOWNSHIP: 85N
 RANGE: 40W



<p>CERTIFICATION: I HEREBY CERTIFY THAT THIS LAND SURVEYING DOCUMENT WAS PREPARED AND THE RELATED SURVEY WORK WAS PERFORMED BY ME OR UNDER MY DIRECT PERSONAL SUPERVISION AND THAT I AM A DULY LICENSED LAND SURVEYOR UNDER THE LAWS OF THE STATE OF IOWA.</p>			
<p><i>Michael F. Berndt</i> Signature</p>	<p><i>B/10/2011</i> Date of Survey</p>		
<p>MICKAEL F. BERNDT Typed Name</p>	<p>14808 L.S. No</p>	<p>Dec. 31, 2012 License Renewal Date</p>	
<p>Pages covered by this seal <u>1</u></p>			