

DM/BM
400

PREPARED BY: MICKAEL F. BERNDT - CRAWFORD COUNTY ENGINEER'S OFFICE - COURTHOUSE - DENISON, IA. - 712-263-2449

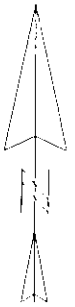
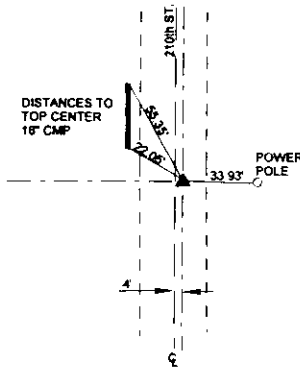
**UNITED STATES PUBLIC LAND SURVEY CORNER CERTIFICATE
OF
LAND SURVEY MONUMENT SITUATED IN MORGAN TOWNSHIP, THE E1/4 CORNER
OF SECTION 26, T-85N, R-40W OF THE FIFTH P.M. CRAWFORD COUNTY, IOWA.**
PREVIOUSLY RECORDED AS 97-2511

MONUMENT DESCRIPTION AND REMARKS

E1/4 COR. OF SEC. 26-85-40

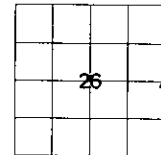
9-26-97 (VIRTUE ENGINEERING) FOUND CM 1.1' DEEP. SET 5/8" X 30" REBAR ON NORTH SIDE OF CM.
TOP OF REBAR 1.1' DEEP. CM 4' WEST OF CL ROAD
6-16-11 FOUND LARGE SPIKE 4" DEEP.

E1/4 COR. OF SEC. 26-85-40



ALL DISTANCES ARE PLUMB CHAINED
ALL TIES ARE "X" NAILS UNLESS NOTED.

CORNER: E1/4 COR.
SECTION: 26
TOWNSHIP: 85N
RANGE: 40W



CERTIFICATION:

I HEREBY CERTIFY THAT THIS LAND SURVEYING DOCUMENT WAS PREPARED AND THE RELATED SURVEY WORK WAS PERFORMED BY ME OR UNDER MY DIRECT PERSONAL SUPERVISION AND THAT I AM A DULY LICENSED LAND SURVEYOR UNDER THE LAWS OF THE STATE OF IOWA.

Mickael F. Berndt 8/10/2011
Signature Date of Survey

MICKAEL F. BERNDT 14808 Dec. 31, 2012
Typed Name L.S. No. License Renewal Date

Pages covered by this seal 1

