INDEXED
FOLLOW UP
PROOFED
SCANNED

2197
2198

Crawford County Recorder
Denise Meeves
Fee Book 2013-1637
07/12/2013 @11:25AM
PLC PLAT CORNER CER
Book: Page: # Pages: 1
Total Fees: $7.00

PREPARED BY - JAMES C. SAILER - IDOT, P.O.B. 987, SIOUX CITY IOWA 51102-0987 PHONE (712) 276-1451

UNITED STATES PUBLIC LAND SURVEY CORNER CERTIFICATE OF

Land Survey Monument Situated in Section 13, Township 85 NORTH, Range 40 WEST Of The Fifth Principal Meridian, CRAWFORD County, Iowa. Previously Recorded In _____ In The County Recorders Office.

Monument Description and Remarks:

① E 1/4 CORNER SEC 13-85-40. FOUND NOTHING IN ACC. FOUND LEAD PLUG IN PCC, 6" DEEP. SET IDOT BRONZE DISK W/ CUT TRIANGLE IN NEW ASPHALT OVERLAY.

② NE CORNER SEC 13-85-40. FOUND HINGE NAIL IN ACC. SET IDOT BRONZE DISK W/ CUT TRIANGLE IN NEW ASPHALT OVERLAY

PLAN - VIEW

① E 1/4 CORNER SEC 13-85-40

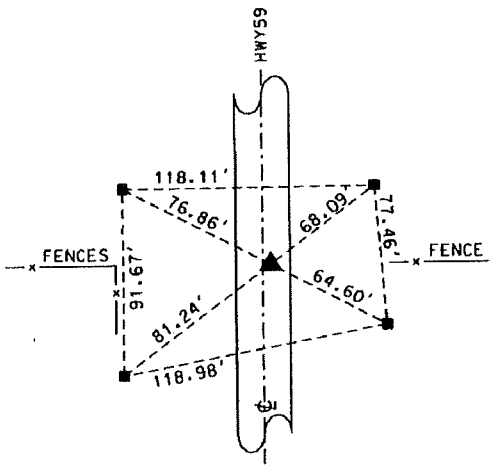

■ = CONCRETE MONUMENT

② NE CORNER SEC 13-85-40

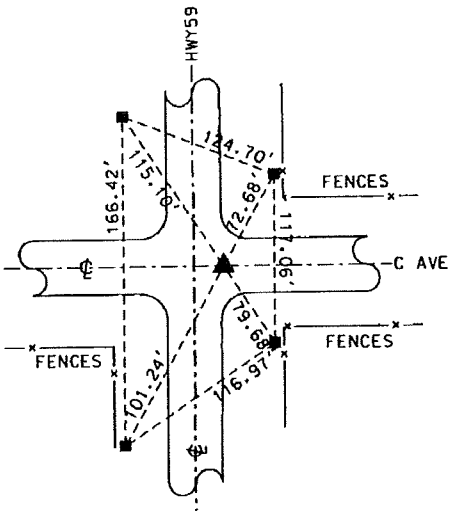

■ = CONCRETE MONUMENT

I hereby certify that this land surveying document was prepared and the related survey work was performed by me or under my direct personal supervision and that I am a duly licensed Professional Land Surveyor under the Laws of the State of Iowa.

Signature: James C. Sailer 7/10/13
James C. Sailer - Lisc. No. 12090 Date

PROFESSIONAL LAND SURVEYOR
JAMES C. SAILER
LS 12090
IOWA

My License Renewal
Date is December 31, 2014
Pages or sheets covered by this seal: 1

IOWA DEPARTMENT OF TRANSPORTATION
CRAWFORD COUNTY FIELD BOOK 1 , PAGE 93,96
CERTIFICATE NUMBER 24-12

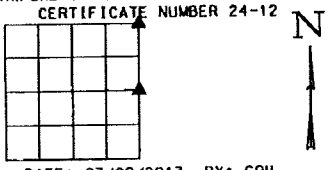

DATE: 07/02/2013 BY: COH

Corner to be Indexed

Corner	Section	Twp	Range
E 1/4	13	85	40
NE	13	85	40