

INDEXED  
 FILED  
 PAID  
 SEARCHED

Crawford County Recorder  
 Denise Meeves  
**Fee Book 2010-2535**  
 11/17/2010 @12:04PM  
 PLC PLAT CORNER CER  
 Book: Page: # Pages: 1  
 Total Fees: \$0.00

PREPARED BY: MICKAEL F. BERNDT - CRAWFORD COUNTY ENGINEER'S OFFICE - COURTHOUSE - DENISON, IA. - 712-263-2449

**UNITED STATES PUBLIC LAND SURVEY CORNER CERTIFICATE**  
**OF**  
**LAND SURVEY MONUMENT SITUATED IN JACKSON TOWNSHIP, THE NORTHWEST CORNER**  
**OF SECTION 8, T-85N, R-37W OF THE FIFTH P.M. CRAWFORD COUNTY, IOWA.**

PREVIOUSLY RECORDED AS NO.

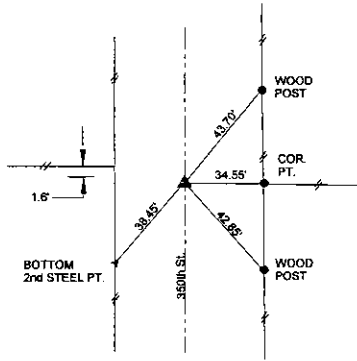
**MONUMENT DESCRIPTION AND REMARKS**

NORTHWEST CORNER SEC. 8-85-37

DATE FOUND: 11-3-10

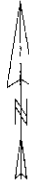
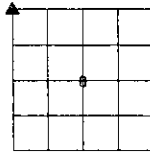
FOUND CM WITH TOP BROKEN OFF 1.0' DEEP. RETIED CM.

NORTHWEST CORNER SEC. 8-85-37



ALL DISTANCES ARE SLOPED CHAINED  
 ALL TIES ARE "X" NAILS UNLESS NOTED.

CORNER: NORTHWEST  
 SECTION: 8  
 TOWNSHIP: 85N  
 RANGE: 37W



**CERTIFICATION:**

I HEREBY CERTIFY THAT THIS LAND SURVEYING DOCUMENT WAS PREPARED AND THE RELATED SURVEY WORK WAS PERFORMED BY ME OR UNDER MY DIRECT PERSONAL SUPERVISION AND THAT I AM A DULY LICENSED LAND SURVEYOR UNDER THE LAWS OF THE STATE OF IOWA.

*Mickael F. Berndt*      11-17-10  
 Signature      Date of Survey

MICKAEL F. BERNDT      14808      Dec. 31, 2010  
 Typed Name      L.S. No.      License Renewal Date

Pages covered by this seal 1

