

INDEXED DM/DM
 FOLLOW UP ME
 PROOFED _____
 SCANNED DM



Crawford County Recorder Denise Meeves
 Fee Book 2007-0832 REC013956
 03/30/2007 @0236PM # Pages 1
 PLC PLAT CORNER CER
 Total Fees: \$0.00

PREPARED BY: MICKAEL F. BERNDT - CRAWFORD COUNTY ENGINEER'S OFFICE - COURTHOUSE - DENISON, IA. - 712-263-2449

**UNITED STATES PUBLIC LAND SURVEY CORNER CERTIFICATE
 OF**

**LAND SURVEY MONUMENT SITUATED IN JACKSON TOWNSHIP, THE NORTH 1/4
 CORNER OF SECTION 36, T-85N, R-37W OF THE FIFTH P.M. CRAWFORD COUNTY, IOWA.**

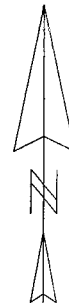
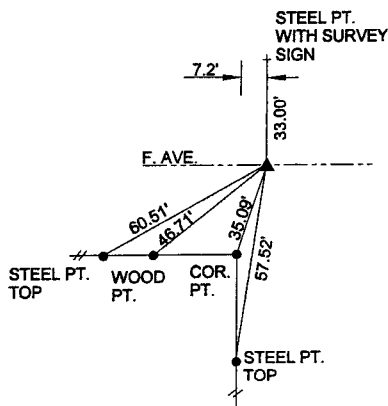
PREVIOUSLY RECORDED AS NO.

MONUMENT DESCRIPTION AND REMARKS

NORTH 1/4 CORNER SEC. 36-85-37

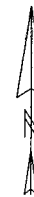
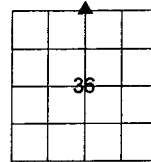
FOUND CM 3.8 FT. DEEP. SET 5/8" DIA. X 14" REBAR WITH YELLOW CAP #14808
 8" DEEP

NORTH 1/4 CORNER SEC. 36-85-37



ALL DISTANCES ARE SLOPED CHAINED
 ALL TIES ARE "X" NAILS UNLESS NOTED.

CORNER: NORTH 1/4
 SECTION: 36
 TOWNSHIP: 85N
 RANGE: 37W



CERTIFICATION:

I HEREBY CERTIFY THAT THIS LAND SURVEYING DOCUMENT WAS PREPARED AND THE RELATED SURVEY WORK WAS PERFORMED BY ME OR UNDER MY DIRECT PERSONAL SUPERVISION AND THAT I AM A DULY LICENSED LAND SURVEYOR UNDER THE LAWS OF THE STATE OF IOWA.

Mickael F. Berndt
 Signature

3-23-07
 Date of Survey

MICKAEL F. BERNDT
 Typed Name

14808
 L.S. No.

Dec. 31, 2008
 License Renewal Date

Pages covered by this seal 1

