

98 APR 24 PM 12: 27

INST. NO. 98-1326  
DENISE MEEVES, RECORDER  
*Denise Meeves*  
FEE Hand

INDEXED  
FOLLOW UP  
PROOFED  
*DM*

This document prepared by: Semke & Associates - 712-792-2276  
Michael G. Semke, L.S.#10318 - 608 N. Court St., Carroll, Iowa.

UNITED STATES PUBLIC LAND SURVEY CORNER CERTIFICATE  
OF

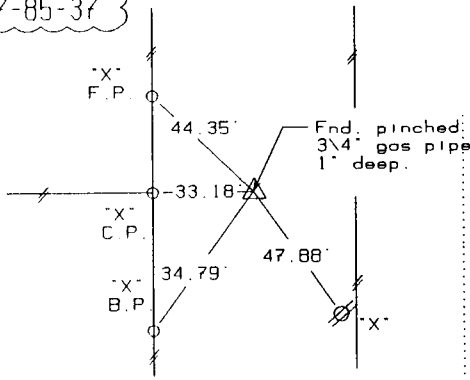
Land Survey Monuments situated in Section 27, Township 85, Range 37, of the Fifth Principal Meridian, Crawford County, Iowa. Previously recorded in \_\_\_\_\_ in County Recorder's Office.  
(book, page, document number, etc.)

(Show reason for preparing this certificate, the evidence and detailed procedures used in establishing the corner positions and monumentation found or placed.)

PLAN - VIEW

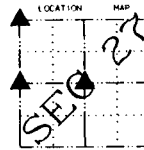
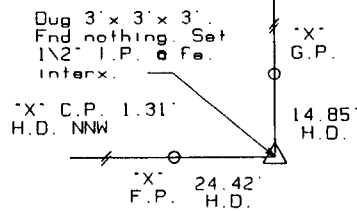
(Show a minimum of three reference ties to durable physical objects, relevant monuments and physical conditions that will enable recovery of the corner.)

NW COR  
27-85-37

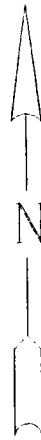
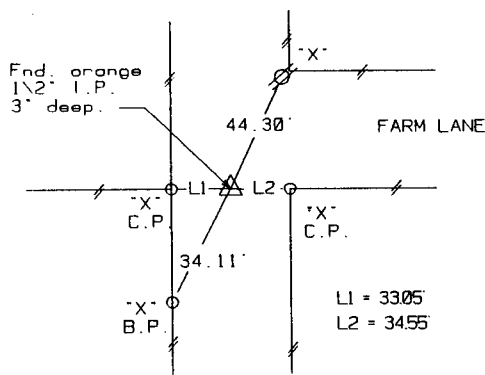


CENTER  
27-85-37

NOTE:  
H.D. =  
HORIZONTAL  
DISTANCE



W 1/4 COR  
27-85-37



Note: All ties slope chained unless noted.



I HEREBY CERTIFY THAT THIS CORNER CERTIFICATE WAS PREPARED BY ME OR UNDER MY DIRECT PERSONAL SUPERVISION AND THAT I AM A PROFESSIONAL LAND SURVEYOR UNDER THE LAWS OF THE STATE OF IOWA. MY REGISTRATION IS SUBJECT TO RENEWAL 12-31-99.

4/23/98  
DATE

*Michael G. Semke*  
MICHAEL G. SEMKE, RLS NO 10318

List Corners to be Indexed

| Corners | Section | Twp | Range |
|---------|---------|-----|-------|
| W 1/4   | 27      | 85  | 37    |
| E 1/4   | 28      | 85  | 37    |
| NW COR  | 27      | 85  | 37    |
| NE COR  | 28      | 85  | 37    |
| SE COR  | 21      | 85  | 37    |
| SW COR  | 22      | 85  | 37    |
| CENTER  | 27      | 85  | 37    |