

INDEXED KM
 FOLLOW UP _____
 PROOFED _____
 SCANNED _____

Instrument #: 2015-2483
 12/02/2015 09:55:37 AM Total Pages: 1
 PLC PLAT CORNER CER
 Recording Fee: \$7.00 Transfer Tax: \$0
 Denise Neeves, Recorder, Crawford County Iowa



PREPARED BY & RETURN TO MIKE SCHULTE, SNYDER & ASSOCIATES, INC. 2003 390TH STREET, WESTSIDE, IOWA 51467 (515) 669-1019

UNITED STATES PUBLIC LAND SURVEY CORNER CERTIFICATE OF

Land Survey Monuments situated in Section 29, Township 83, Range 37, of the Fifth Principal Meridian, CRAWFORD County, Iowa. Previously recorded in N/A In County Recorder's Office.
 (book, page, document number, ect.)

(Show reason for preparing this certificate, the evidence and detailed procedures used in establishing the corner positions and monumentation found or placed.)

Monument Description and Remarks:

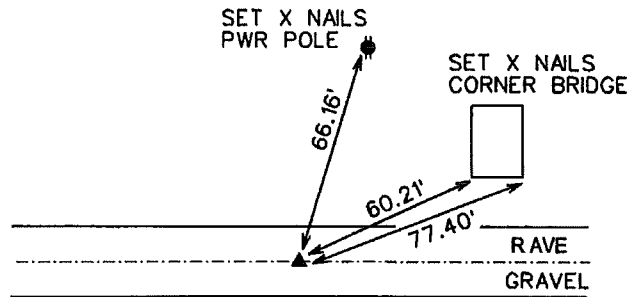
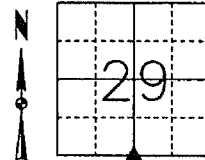
S1/4 CORNER
FOUND 5/8" REBAR 6" DEEP USING METAL LOCATOR AND COUNTY ENGINEERS TIES. VERIFIED REBAR POSITION WITH REMAINING TIES AND PRODED FOR CONCRETE MONUMENT, BUT NOTHING WAS FOUND. ACCEPTED POSITION OF 5/8" REBAR AND ADDED TIES, SINCE THERE IS NO CERTIFICATE OF RECORD.


Plan-View

(Show a minimum of three reference ties to durable physical objects, relevant monuments and physical conditions that will enable recovery of the corner.)

IoRCS ZONE 6 US SURVEY FT
 NAD83(2011)(EPOCH 2010.00)
 IOWA RTN DERIVED
 N: 3455185.79
 E: 4464542.78

S1/4 CORNER
 FOUND 5/8" REBAR 6" DEEP





MIKE SCHULTE
17979
IOWA

I hereby certify that this land surveying document was prepared and the related survey work was performed by me or under my direct personal supervision and that I am a duly licensed Professional Land Surveyor under the laws of the State of Iowa.

Mike Schulte 2015-11-30
 Mike Schulte, PLS Date

License Number: 17979
 My License Renewal Date is December 31, 2015

Pages or sheets covered by this seal:
SHEET 1 OF 1

List Corners to be Indexed			
Corners	Section	Twp	Range
S1/4 COR	29	83	37
N1/4 COR	32	83	37