

Crawford County Recorder
 Denise Meeves
Fee Book 2011-1060
 05/02/2011 03:19PM
 PLC PLAT CORNER CER
 Book; Page: # Pages: 1
 Total Fees: \$9.00

HIDDEN DM
 FOLLOW UP _____
 PROOFED _____
 SCANNED _____

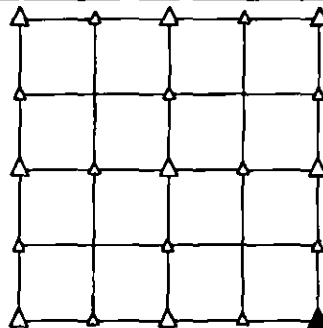
PREPARED BY - TERENCE E. CRAWFORD - SUNDQUIST ENGINEERING - 120 S. MAIN, DENISON, IOWA 51442 - PHONE (712) 263-8118

UNITED STATES PUBLIC LAND SURVEY CORNER CERTIFICATE
OF

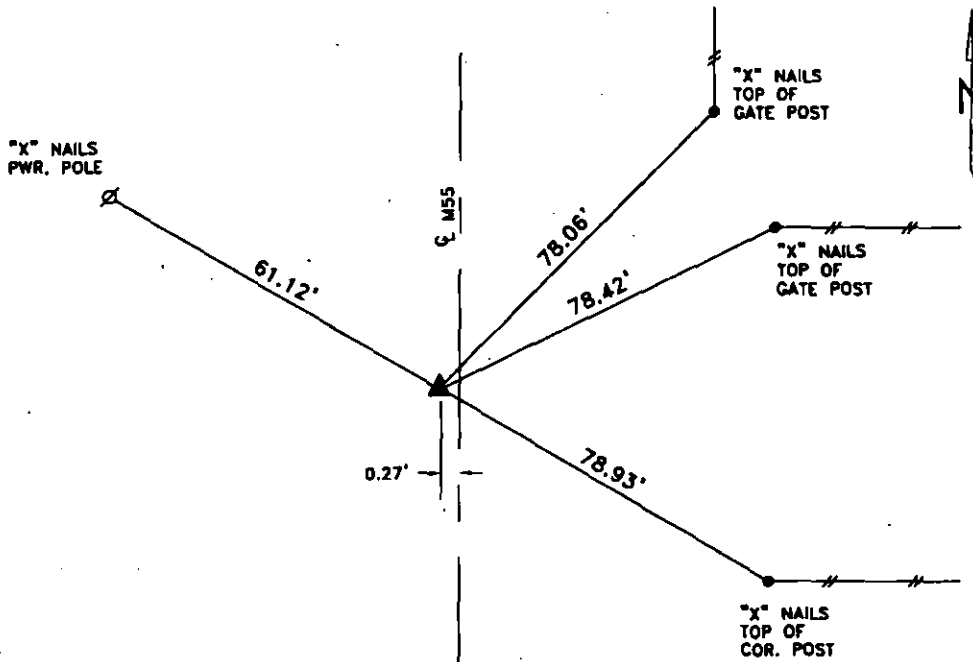
LAND SURVEY MONUMENT SITUATED IN SECTION 30, T 83 N, R 37 W OF
 THE 5TH P.M., CRAWFORD COUNTY, IOWA.
 PREVIOUSLY RECORDED IN BOOK _____, PAGE _____, OTHER INSTR. 2001-1734

MONUMENT DESCRIPTION AND REMARKS

SE CORNER - FOUND LEAD PLUG.



PLAN VIEW SHOWING RELATIVE LOCATION OF MONUMENT AND REFERENCE POINTS.




DISTANCES PLUMB CHAINED

SE CORNER SECTION 30-83-37

I HEREBY CERTIFY THAT THIS LAND SURVEYING DOCUMENT WAS PREPARED AND THE RELATED SURVEY WORK WAS PERFORMED BY ME OR UNDER MY DIRECT PERSONAL SUPERVISION AND THAT I AM A DULY LICENSED LAND SURVEYOR UNDER THE LAWS OF THE STATE OF IOWA.

Terence E. Crawford APR 01 2011
 TERENCE E. CRAWFORD DATE
 IA LICENSE NO. 8893 EXP. DATE DECEMBER 31, 2011



SE PROJECT NO. 20811
 DRAWN BY: LLL