

97 OCT -9 AM 10:01

INST. NO. 97-2439
DENISE MEEVES, RECORDER
Denise Meeves
FEE 6.00

This document prepared by: Semke & Associates - 712-792-2276
Michael G. Semke, L.S. #10318 - 608 N. Court St., Carroll, Iowa

UNITED STATES PUBLIC LAND SURVEY CORNER CERTIFICATE
OF

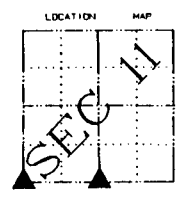
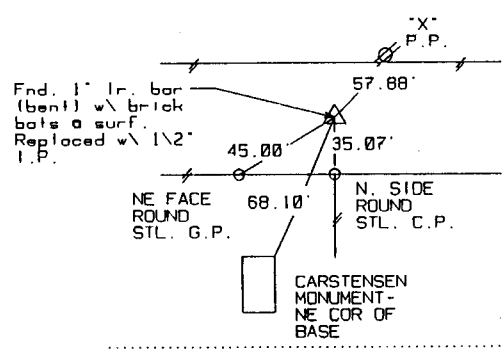
Land Survey Monuments situated in Section 11, Township 83, Range 37, of the Fifth Principal Meridian, Crawford County, Iowa. Previously recorded in _____ in County Recorder's Office. (book, page, document number, etc.)

(Show reason for preparing this certificate, the evidence and detailed procedures used in establishing the corner positions and monumentation found or placed.)

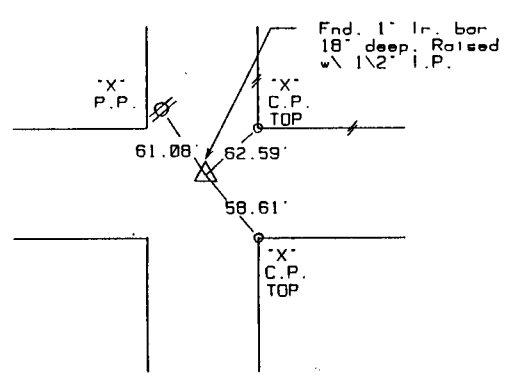
PLAN - VIEW

(Show a minimum of three reference ties to durable physical objects, relevant monuments and physical conditions that will enable recovery of the corner.)

S 1/4 COR
11-83-37



SW COR
11-83-37



Note: All ties slope chained unless noted.



I HEREBY CERTIFY THAT THIS CORNER CERTIFICATE WAS PREPARED BY ME OR UNDER MY DIRECT PERSONAL SUPERVISION AND THAT I AM A PROFESSIONAL LAND SURVEYOR UNDER THE LAWS OF THE STATE OF IOWA. MY REGISTRATION IS SUBJECT TO RENEWAL 12-31-97.

10-8-97 *M. Semke*
DATE MICHAEL G. SEMKE, RLS NO 10318

List Corners to be Indexed			
Corners	Section	Twp	Range
S 1/4	11	83	37
N 1/4	14	83	37
SW COR	11	83	37
SE COR	10	83	37
NW COR	14	83	37
NE COR	15	83	37