

INDEXED \_\_\_\_\_  
 RECORDED UP \_\_\_\_\_  
 RECORDED \_\_\_\_\_  
 QUANTITY \_\_\_\_\_

Crawford County Recorder  
 Denise Meeves  
**Fee Book 2008-3090**

11/12/2008 08:49AM  
 PLC PLAT CORNER CER  
 Book: Page: # Pages: 1  
 Total Fees: \$7.00

COPY

PREPARED BY & RETURN TO MIKE SCHULTE, SNYDER & ASSOCIATES, INC. 2727 SW SNYDER ROAD, ANKENY, IOWA 50023 (888) 964-2020

**UNITED STATES PUBLIC LAND SURVEY CORNER CERTIFICATE OF**

Land Survey Monuments situated in Section 14, Township 83 N, Range 37 W, of the Fifth Principal Meridian, CRAWFORD, County, Iowa.  
 Previously recorded in (SEE BELOW) in County Recorder's Office.  
 (book, page, document number, ect.)

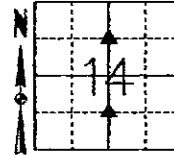
(Show reason for preparing this certificate, the evidence and detailed procedures used in establishing the corner positions and monumentation found or placed.)

**Monument Description and Remarks:**

SOUTHWEST CORNER NW1/4 SE1/4  
NO RECORD OF TIES FOUND  
SET 1/2" REBAR WITH YELLOW CAP #17979 0.2' ABOVE SURFACE, 3' +/- EAST OF NORTH-SOUTH FENCE LINE AND 0.5' +/- NORTH OF EAST WEST FENCE LINE, BY SINGLE PROPORTIONATE METHOD.  
NORTHWEST CORNER SW1/4 NE1/4  
NO RECORD OF TIES FOUND  
SET 1/2" REBAR WITH YELLOW CAP #17979 0.2' ABOVE SURFACE, 1.5' +/- WEST OF NORTH-SOUTH FENCE LINE AND 2' +/- SOUTHWEST OF CORNER POST, BY SINGLE PROPORTIONATE METHOD.

**Plan-View**

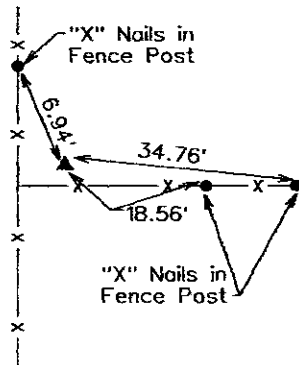
(Show a minimum of three reference ties to durable physical objects, relevant monuments and physical conditions that will enable recovery of the corner.)



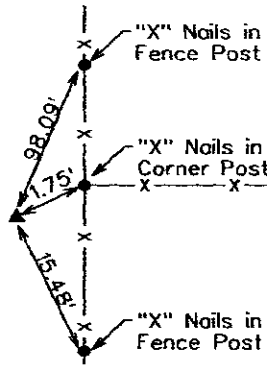
NAD83 (1996)  
 Lat: 41°59'52.84925"N  
 Long: 95°07'15.87129"W

NAD83 (1996)  
 Lat: 42°00'18.82708"N  
 Long: 95°07'15.60747"W

**SOUTHWEST CORNER NW1/4 SE1/4**  
 SET 1/2" REBAR 0.2' ABOVE GROUND



**NORTHWEST CORNER SW1/4 NE1/4**  
 SET 1/2" REBAR 0.2' ABOVE GROUND



NOTE: ALL DISTANCES MEASURED HORIZONTAL



I hereby certify that this land surveying document was prepared and the related surveying work was performed by me or under my direct supervision and that I am a duly Licensed Land Surveyor under the laws of the State of Iowa.  
*Mike Schulte*  
 Mike Schulte - PLS Date: 11/6/08  
 License Number: 17979  
 My License Renewal Date is December 31, 2009  
 Pages or sheets covered by this seal:  
 SHEET 1 OF 1

**List Corners to be Indexed**

Corners	Section	Twp	Range
SW COR NW1/4 SE1/4	14	83	37
NW COR SW1/4 NE1/4	14	83	37

TECH: MLS/SLG DATE: 10/28/08  
 PN: R3-37-14-SW COR NW SE & NW COR SW NE 108.0781