

1999 MY 14 PM 1:00

INST. NO. 99-1398
DENISE MEEVES, RECORDER
Denise Meeves
FEE: 6.00

PREPARED BY - TERENCE E. CRAWFORD - SUNDQUIST ENGINEERING - 120 S. MAIN DENISON, IOWA 51442 - PHONE (712)263-8118

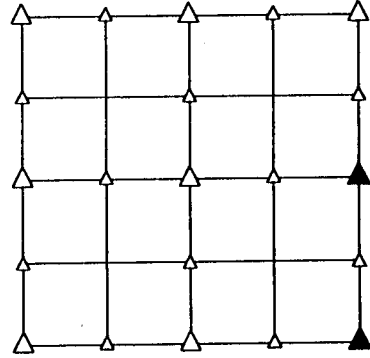
UNITED STATES PUBLIC LAND SURVEY CORNER CERTIFICATE OF

LAND SURVEY MONUMENT SITUATED IN SECTION 9, T 84 N, R 40 W OF
THE 5TH P.M., CRAWFORD COUNTY, IOWA.
PREVIOUSLY RECORDED IN BOOK , PAGE , OTHER

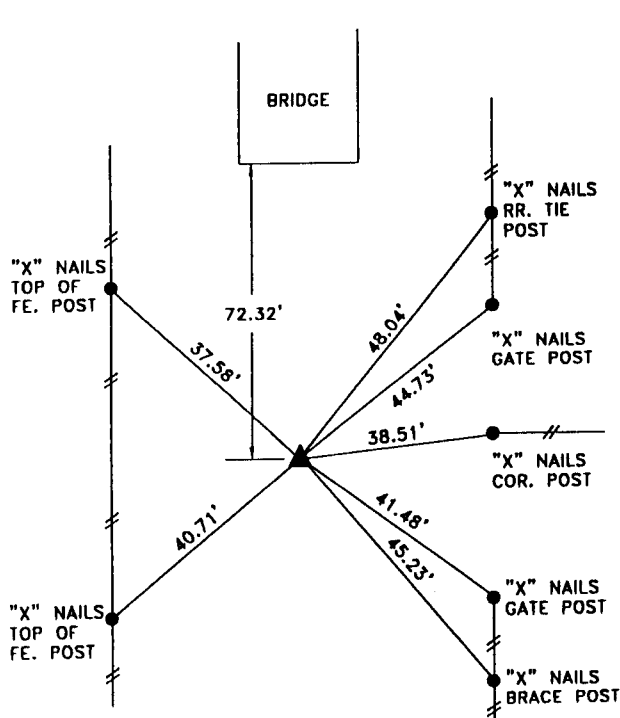
MONUMENT DESCRIPTION AND REMARKS

E1/4 CORNER - FOUND BRICK BATS & OLD WOOD STAKE W/NAIL
OVER CM 5' DEEP, RAISED WITH 5/8" IRON PIN
W/CAP #8893 0.5' DEEP

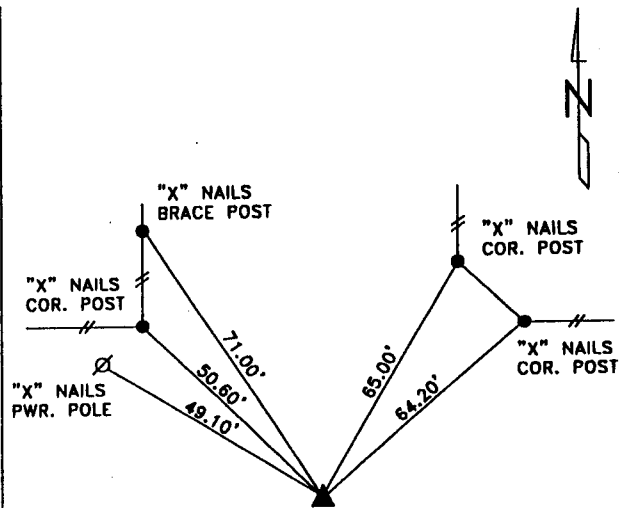
SE CORNER - FOUND IRON PIN 10" DEEP



PLAN VIEW SHOWING RELATIVE LOCATION OF MONUMENT AND REFERENCE POINTS.



DISTANCES PLUMB CHAINED
E1/4 CORNER SECTION 9-84-40



DISTANCES SLOPE CHAINED
SE CORNER SECTION 9-84-40

I HEREBY CERTIFY THAT THE SURVEY WORK WAS COMPLETED AND
THIS LAND SURVEYING DOCUMENT WAS PREPARED BY ME OR UNDER
MY DIRECT SUPERVISION AND THAT I AM A DULY LICENSED LAND
SURVEYOR UNDER THE LAWS OF THE STATE OF IOWA.


Terence Crawford

TERENCE E. CRAWFORD
IA LICENSE NO. 8893

APR 12 1999

DATE

EXP. DATE DECEMBER 31, 1999



SE PROJECT NO. 2109