INDEXED DM
FOLLOW UP
PROOFED
SCANNED

Instrument #: 2016-1886
09/08/2016 08:51:43 AM Total Pages 1
PLC PLAT CORNER CER
Recording Fee: $0.00 Transfer Tax: $0
Denise Meeves, Recorder, Crawford County Iowa

PREPARED BY: PAUL ASSMAN-CRAWFORD COUNTY ENGINEER'S OFFICE-COURTHOUSE-DENISON, IA.-712-263-2449

UNITED STATES PUBLIC LAND SURVEY CORNER CERTIFICATE OF

LAND SURVEY MONUMENT SITUATED IN GOODRICH TOWNSHIP, THE SOUTHWEST CORNER OF SECTION 30, T-84N, R-39W OF THE FIFTH P.M. CRAWFORD COUNTY, IOWA.

PREVIOIUSLY RECORDED AS NO. 2006-0384

MONUMENT DESCRIPTION AND REMARKS

SOUTHWEST CORNER SEC. 30-84-39

FOUND 5/8" IRON PIN USING PREVIOUS TIES.
COMPLETED COUNTY GRADING, PROJECT NO. LG49-30W.
SET 5/8" X 18' REBAR WITH RED CAP #IA 11982 1.0' DEEP
AND RETIED CORNER.

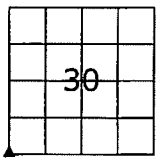

SOUTHWEST CORNER SEC. 30-84-39

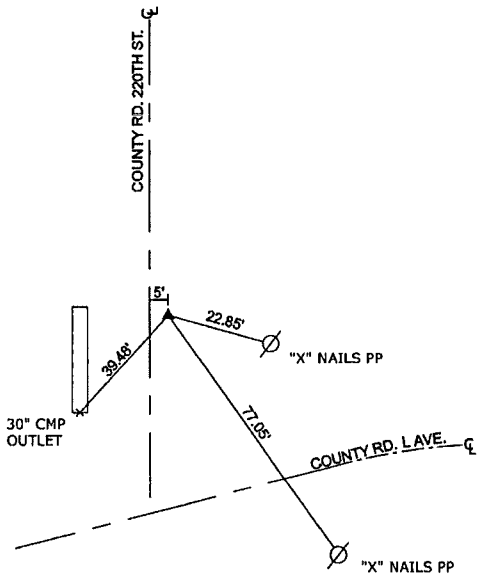

ALL DISTANCES ARE SLOPE CHAINED

CERTIFICATION:

I HEREBY CERTIFY THAT THIS LAND SURVEYING DOCUMENT WAS PREPARED AND THE RELATED SURVEY WORK WAS PERFORMED BY ME OR UNDER MY DIRECT PERSONAL SUPERVISION AND THAT I AM A DULY LICENSED LAND SURVEYOR UNDER THE LAWS OF THE STATE OF IOWA.

Signature — Date of Survey: 9/7/16

PAUL J. ASSMAN — Typed Name
11982 — L.S. No.
12-31-16 — License Renewal Date

Pages covered by this seal 1