

FILED DENISON, IOWA  
CRAWFORD COUNTY

INDEXED  
FOLLOW UP  
PROOVED

2002 MAY 21 PM 12:01

INST. NO. 2002-1777  
DENISE MEEVES, RECORDER  
*Denise Meeves*  
FEE: 6.00

Jacobson-Westergard & Assoc., Inc. 105 S 6th Estherville, Iowa 51334 712/362/2647

**UNITED STATES PUBLIC LAND SURVEY CORNER CERTIFICATE OF**


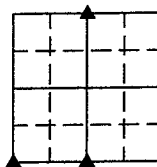
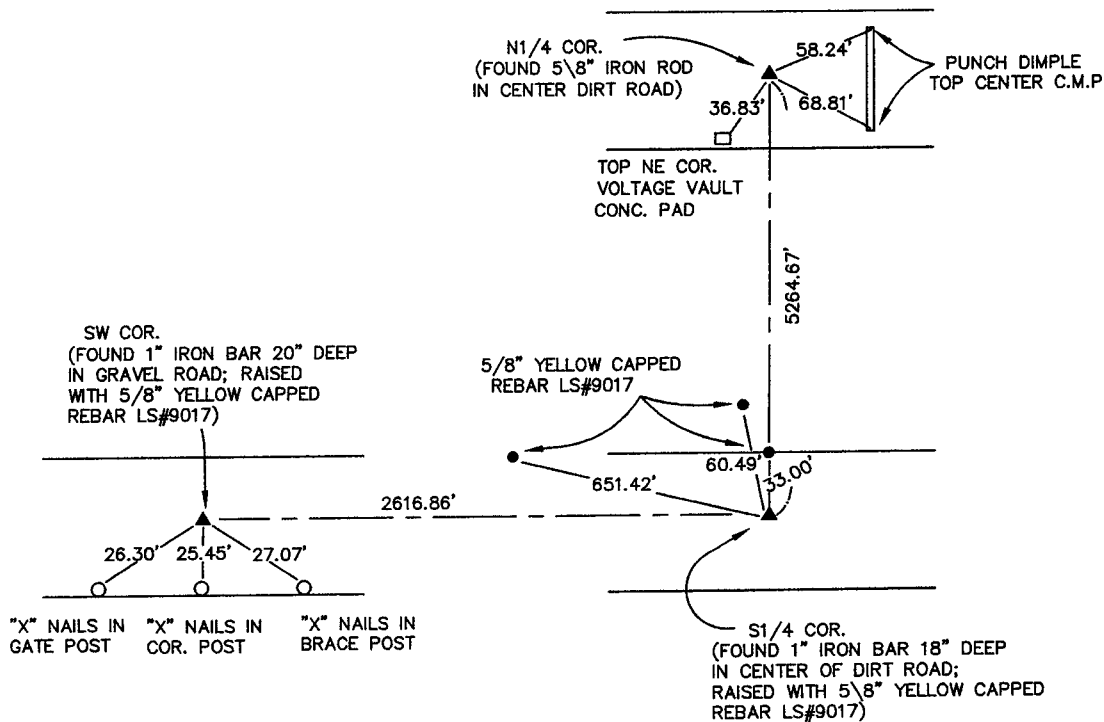
Land Survey Monuments situated in Section 8, Township 84 NORTH, Range 39 WEST, of the Fifth Principal Meridian, CRAWFORD County, Iowa.  
Previously recorded in \_\_\_\_\_ in County Recorder's Office.  
(book, page, document number, etc.)

(show reason for preparing this certificate, the evidence and detailed procedures used in establishing the corner positions and monumentation found or placed.)

Monument Description and Remarks: REFER TO PLAN VIEW BELOW

**PLAN - VIEW**

(Show a minimum of three reference ties to durable physical objects, relevant monuments and physical conditions that will enable recovery of the corner.)



I hereby certify that this land surveying document was prepared and the related survey work was performed by me or under my direct personal supervision and that I am a duly licensed Land Surveyor under the laws of the State of Iowa.

*R.V. Bendixen* Date 5/3/02  
Robert V. Bendixen, L.S.  
License number 9017  
My license renewal date is December 31, 2002  
Pages or sheets covered by this seal: 1 of 1

List Corners to be Indexed

Corners	Section	Twp	Range
1.) N1/4	8	84	39
2.) SW	8	84	39
3.) S1/4	8	84	39