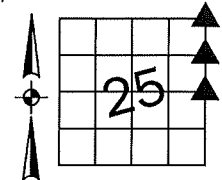


Denise Meeves **RECORDER**
 Crawford County, Iowa
 Instr. Number: 2022-0756
 Recorded: 3/21/2022 at 8:45:08.0 AM
 Pages 1
 County Recording Fee: \$7.00
 Iowa E-Filing Fee: \$3.13
 Combined Fee: \$10.13
 Revenue Tax:

PREPARED BY AND RETURN TO: MIKE SCHULTE, SCHULTE SURVEYING, INC., 2003 390TH STREET, WESTSIDE, IA 51467 (712) 790-3489

UNITED STATES PUBLIC LAND SURVEY CORNER CERTIFICATE OF

LAND SURVEY MONUMENTS SITUATED IN SECTION 25, TOWNSHIP 83 NORTH, RANGE 38 WEST, OF THE FIFTH PRINCIPAL MERIDIAN, CRAWFORD COUNTY, IOWA. PREVIOUSLY RECORDED IN SEE BELOW IN COUNTY RECORDER'S OFFICE. (book, page instrument number)



NE CORNER

SET 5/8" REBAR YPC #17979 3" DEEP

N=7230938.06 E=16642734.28 ELEV=1366.02

USED CERTIFICATE RECORDED IN INSTRUMENT NO. 2014-1242 AND A METAL DETECTOR TO FIND A 1" BAR 16" DEEP AS DESCRIBED IN CERTIFICATE. SET 5/8" X 12" REBAR WITH YPC #17979 3" DEEP OVER. THIS CERTIFICATE IS BEING FILED TO UPDATE THE MONUMENT.

NE CORNER SE1/4 NE1/4

SET 5/8" REBAR YPC #17979 3" DEEP

N=7229642.78 E=16642738.00 ELEV=1386.18

USED CERTIFICATE RECORDED IN INSTRUMENT NO. 2014-1242 AND A METAL DETECTOR TO SEARCH AREA, FOUND NOTHING. SET 5/8" REBAR WITH YPC #17979 3" DEEP USING PLAT RECORDED IN INSTRUMENT NO. 2014-1244. THIS CERTIFICATE IS BEING FILED TO UPDATE THE MONUMENT.

SET MAG NAIL IN CMP 34.27'
 N=7230961.23
 E=16642709.03
 Z=1365.34

340TH STREET GRAVEL



TOP CTR TELE BOX
 93.73'
 N=7230971.63
 E=16642821.80
 Z=1367.10

SET MAG NAIL IN CMP 42.85'
 N=7230902.29
 E=16642710.69
 Z=1365.27

5/8" REBAR OPC #17048
 33.00'M/R
 N=7229642.50
 E=16642705.00

SET "X" NAILS IN NW CORNER 53.90'
 N=7229632.50
 E=16642790.90
 Z=1388.00



FND "X" NAILS IN MAILBOX POST
 37.91'M 37.93'R
 N=7230902.11
 E=16642722.29
 Z=1368.38

E1/4 CORNER

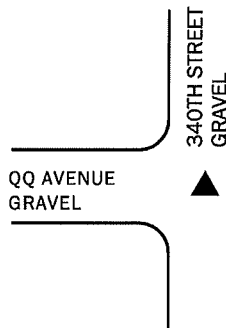
FND CONCRETE MONUMENT

N=7228313.92 E=16642741.80

USED CERTIFICATE RECORDED IN INSTRUMENT NO. 2014-1242 TO FIND A BROKEN CONCRETE MONUMENT 6" DEEP. VERIFIED WITH 3 REMAINING TIES AND SET MAG NAIL IN TOP. THIS CERTIFICATE IS BEING FILED TO UPDATE THE FOUND MONUMENT.



FND "X" NAILS IN POWER POLE 116.21'
 N=7229531.74
 E=16642772.23
 Z=1388.84



"X" NAILS IN FENCE POST
 46.68'M 46.80'R
 N=7228346.33
 E=16642775.41
 Z=1431.70

"X" NAILS IN CORNER POST
 35.03'M 35.08'R
 N=7228321.84
 E=16642775.93
 Z=1432.42

PP "X" NAILS IN POWER POLE
 44.26'
 N=7228284.25
 E=16642774.65
 Z=1433.89

LIST CORNERS TO BE INDEXED

CORNER	SECTION	TWP	RANGE
NE CORNER	25	83	38
SE CORNER	24	83	38
SW CORNER	19	83	37
NW CORNER	30	83	37
NE CORNER SE1/4 NE1/4	25	83	38
NW CORNER SW1/4 NW1/4	30	83	37
E1/4 CORNER	25	83	38
W1/4 CORNER	30	83	37

BASIS OF BEARING

IaRCS ZONE 6 - US SURVEY FEET
 IaRTN DERIVED - NAD83(2011)|EPOCH 2010.00


*All distances are measured horizontally unless noted.

I HEREBY CERTIFY THAT THIS LAND SURVEYING DOCUMENT WAS PREPARED BY ME OR UNDER MY DIRECT PERSONAL SUPERVISION AND THAT I AM A DULY LICENSED PROFESSIONAL LAND SURVEYOR UNDER THE LAWS OF THE STATE OF IOWA.

Mike Schulte

2022/03/21
 DATE

MIKE SCHULTE
 LICENSE NUMBER: 17979
 LICENSE RENEWAL DATE IS DECEMBER 31, 2023
 PAGES COVERED BY THIS SEAL: 1 OF 1



SCHULTE SURVEYING, INC.

DRAWN BY: MLS
 PROJ NUMBER: 22-007