

INDEXED me mg
 FOLLOW UP _____
 PROOFED _____
 SCANNED _____

Crawford County Recorder
 Denise Meeves
Fee Book 2009-2533
 09/28/2009 @10:45AM
 PLC PLAT CORNER CER
 Book: Page: # Pages: 1
 Total Fees: \$0.00

PREPARED BY: MICKAEL F. BERNDT - CRAWFORD COUNTY ENGINEER'S OFFICE - COURTHOUSE - DENISON, IA - 712-263-2449

**UNITED STATES PUBLIC LAND SURVEY CORNER CERTIFICATE
 OF
 LAND SURVEY MONUMENT SITUATED IN EAST BOYER TOWNSHIP, THE N1/4 CORNER
 OF SECTION 15, T-83N, R-38W OF THE FIFTH P.M. CRAWFORD COUNTY, IOWA.**

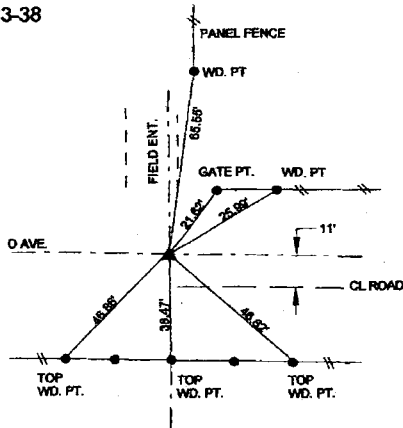
PREVIOUSLY RECORDED AS 2001-0559

MONUMENT DESCRIPTION AND REMARKS

N1/4 COR. OF SEC. 15-83-38
 9-25-09 FOUND 5/8" DIA. IRON PIN 10" DEEP WITH YELLOW CAP #8893

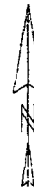
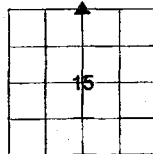
THE COUNTY REPLACED THE BRIDGE AND DID SOME GRADING JUST WEST OF THE CORNER. AT THAT TIME THE NORTH FENCE WAS TAKEN OUT AND REPLACED. SOME OF THE TIES WERE LOST BECAUSE OF THIS. THE CORNER WAS LOCATED AND RETIED.

N1/4 COR. OF SEC. 15-83-38



ALL DISTANCES ARE SLOPED CHAINED
 ALL TIES ARE "X" NAILS UNLESS NOTED.

CORNER: N1/4 COR.
 SECTION: 15
 TOWNSHIP: 83N
 RANGE: 38W



CERTIFICATION:

I HEREBY CERTIFY THAT THIS LAND SURVEYING DOCUMENT WAS PREPARED AND THE RELATED SURVEY WORK WAS PERFORMED BY ME OR UNDER MY DIRECT PERSONAL SUPERVISION AND THAT I AM A DULY LICENSED LAND SURVEYOR UNDER THE LAWS OF THE STATE OF IOWA.

Michael F. Berndt
 Signature

9-25-09
 Date of Survey

MICKAEL F. BERNDT
 Typed Name

14808
 L.S. No.

Dec. 31, 2010
 License Renewal Date

Pages covered by this seal 1

