

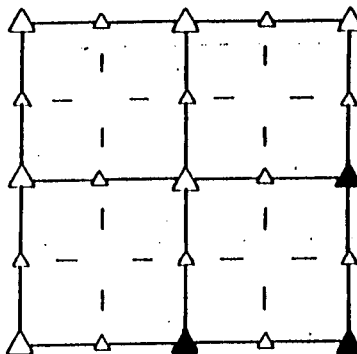
SECTION CORNER CERTIFICATE

LAND SURVEY MONUMENT SITUATED IN SECTION 15, T 83 N, R 38 W OF THE 5TH P.M., CRAWFORD COUNTY, IOWA.

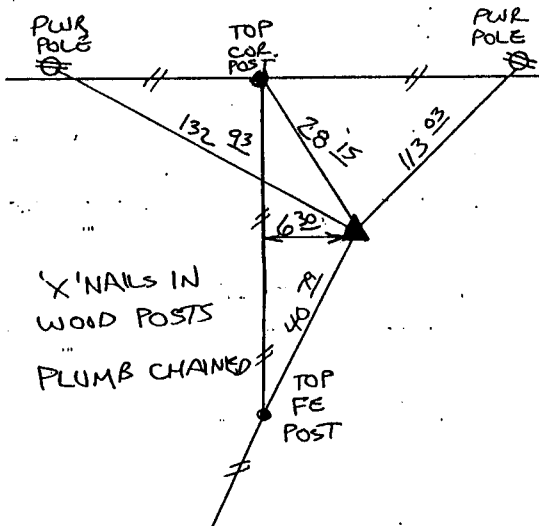
PREVIOUSLY RECORDED IN BOOK _____, PAGE _____, OTHER _____

DESCRIPTION OF EVIDENCE FOUND

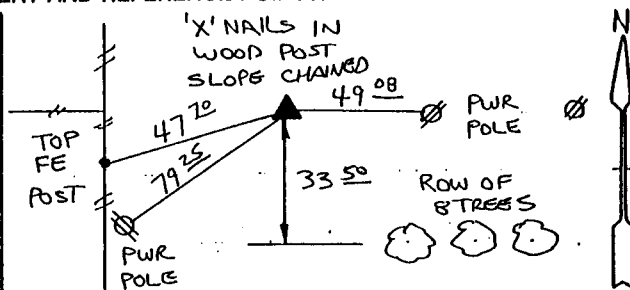
E 1/4 COR. - FOUND BROKEN C.M. 2.5' DEEP
 SET 5/8" IRON PIN 5" DEEP
 W/CAP # 8893
 SE COR. - SET 5/8" IRON PIN W/CAP # 8893
 4" DEEP ON SPLIT OF R.O.W.
 FENCES
 S 1/4 COR. - FOUND C.M. 3" DEEP, SET
 STEEL POST 0.5' SO. OF C.M.



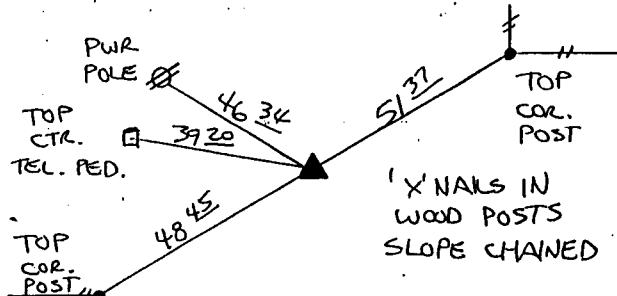
SKETCH SHOWING RELATIVE LOCATION OF MONUMENT AND REFERENCE POINTS. DESCRIPTION OF MONUMENT AND/OR ACCESSORIES ESTABLISHED.



S 1/4 COR. SEC. 15-83-38



E 1/4 COR. SEC. 15-83-38




SE COR. SEC. 15-83-38

I HEREBY CERTIFY THAT THE SURVEY WORK WAS COMPLETED AND THIS LAND SURVEYING DOCUMENT WAS PREPARED BY ME OR UNDER MY DIRECT PERSONAL SUPERVISION AND THAT I AM A DULY REGISTERED LAND SURVEYOR UNDER THE LAWS OF THE STATE OF IOWA.

Terence E. Crawford

Terence E. Crawford



date SEP 25 1995

la reg. no. 8893

RECORDING OFFICER