

FILED DENISON, IOWA  
CRAWFORD COUNTY

CHECKED \_\_\_\_\_  
FOLLOW UP \_\_\_\_\_  
PREPARED \_\_\_\_\_

1999 FE -3 AM10: 17

INST. NO. 99-0338  
DENISE MEEVES, RECORDER  
*Denise Meeves*  
FEE = 6.00

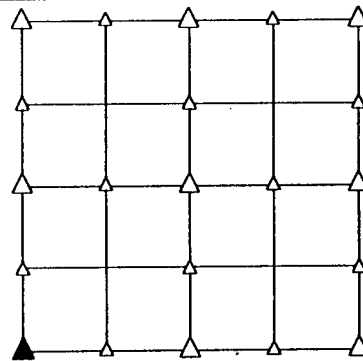
PREPARED BY - TERENCE E. CRAWFORD - SUNDUQUIST ENGINEERING - 120 S. MAIN DENISON, IOWA 51442 - PHONE (712)263-8118

### UNITED STATES PUBLIC LAND SURVEY CORNER CERTIFICATE OF

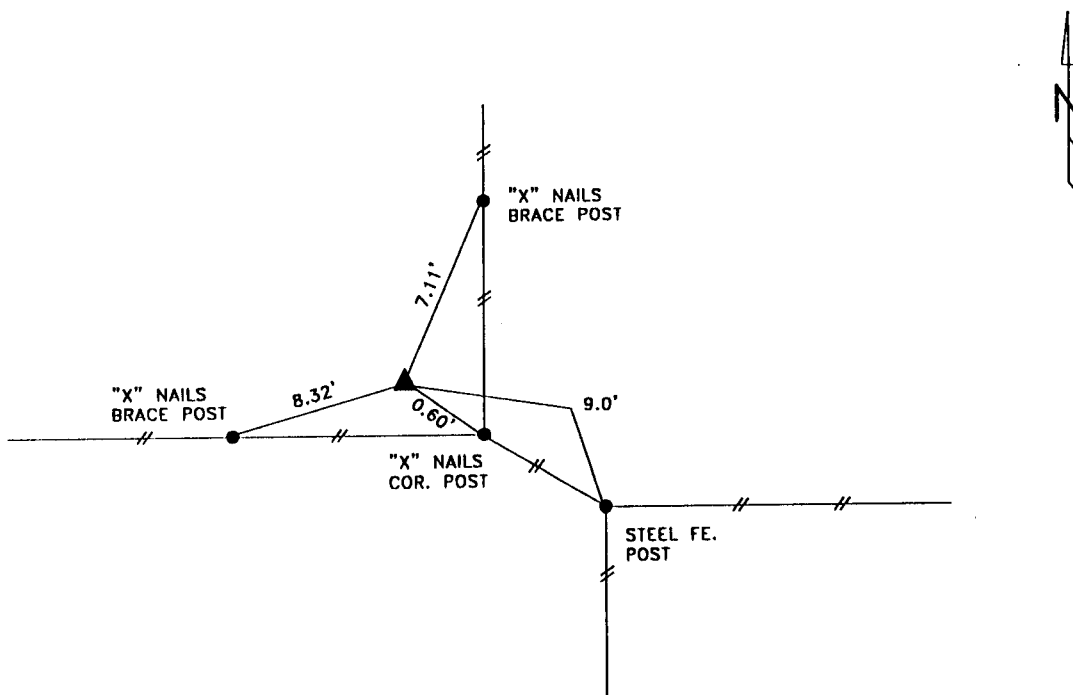
LAND SURVEY MONUMENT SITUATED IN SECTION 34, T 84 N, R 39 W OF  
THE 5TH P.M., CRAWFORD COUNTY, IOWA.  
PREVIOUSLY RECORDED IN BOOK \_\_\_\_\_, PAGE \_\_\_\_\_, OTHER \_\_\_\_\_

#### MONUMENT DESCRIPTION AND REMARKS

SW CORNER - FOUND CM 1.0' DEEP



#### PLAN VIEW SHOWING RELATIVE LOCATION OF MONUMENT AND REFERENCE POINTS.




DISTANCES SLOPE CHAINED  
SW CORNER SECTION 34-84-39

I HEREBY CERTIFY THAT THE SURVEY WORK WAS COMPLETED AND THIS LAND SURVEYING DOCUMENT WAS PREPARED BY ME OR UNDER MY DIRECT SUPERVISION AND THAT I AM A DULY LICENSED LAND SURVEYOR UNDER THE LAWS OF THE STATE OF IOWA.

*Terence E. Crawford* JAN 25 1999  
TERENCE E. CRAWFORD DATE

IA LICENSE NO. 8893

EXP. DATE DECEMBER 31, 1999



SE PROJECT NO. 2578