

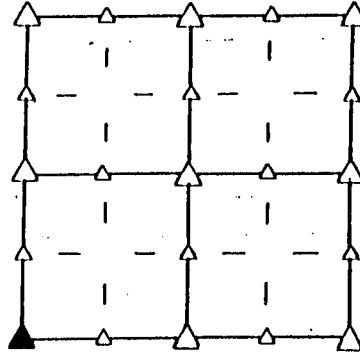
SECTION CORNER CERTIFICATE

LAND SURVEY MONUMENT SITUATED IN SECTION 36, T84 N, R39 W OF THE 5TH P.M., CRAWFORD COUNTY, IOWA.

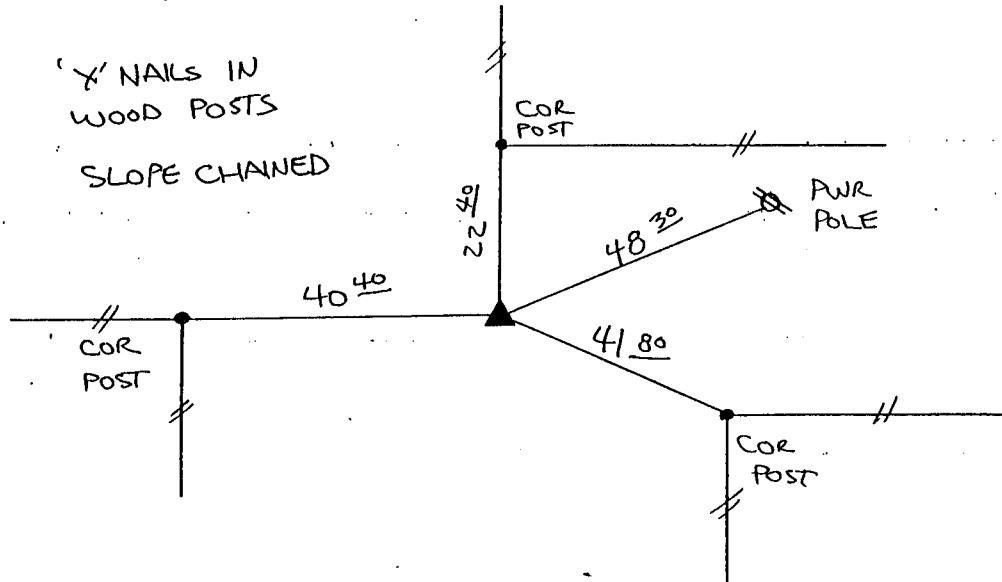
PREVIOUSLY RECORDED IN BOOK _____, PAGE _____, OTHER _____

DESCRIPTION OF EVIDENCE FOUND

FOUND IRON PIN 3" DEEP OVER C.M.



SKETCH SHOWING RELATIVE LOCATION OF MONUMENT AND REFERENCE POINTS. DESCRIPTION OF MONUMENT AND/OR ACCESSORIES ESTABLISHED.




SW COR. SECTION 36-84-39

I HEREBY CERTIFY THAT THE SURVEY WORK WAS COMPLETED AND THIS LAND SURVEYING DOCUMENT WAS PREPARED BY ME OR UNDER MY DIRECT PERSONAL SUPERVISION AND THAT I AM A DULY REGISTERED LAND SURVEYOR UNDER THE LAWS OF THE STATE OF IOWA.

RECORDING OFFICER

Terence E. Crawford

Terence E. Crawford



date SEP 08 1995

la reg. no. 8893