

# SECTION CORNER CERTIFICATE

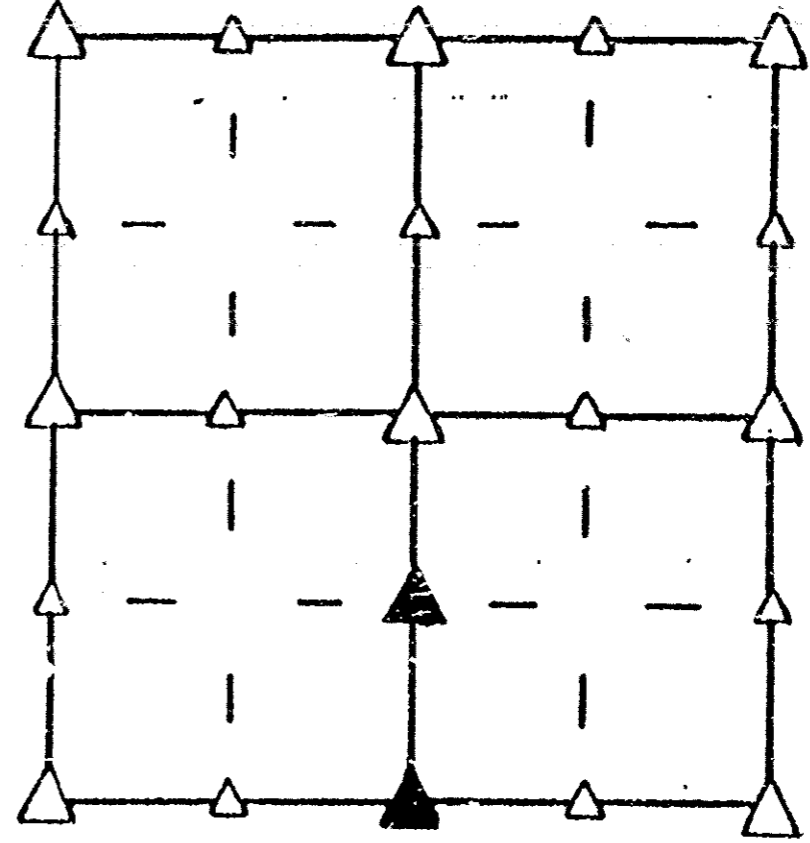
LAND SURVEY MONUMENT SITUATED IN SECTION 12, T 83 N, R 39 W OF THE 5TH P.M., CRAWFORD COUNTY, IOWA.

PREVIOUSLY RECORDED IN BOOK \_\_\_\_\_, PAGE \_\_\_\_\_, OTHER \_\_\_\_\_

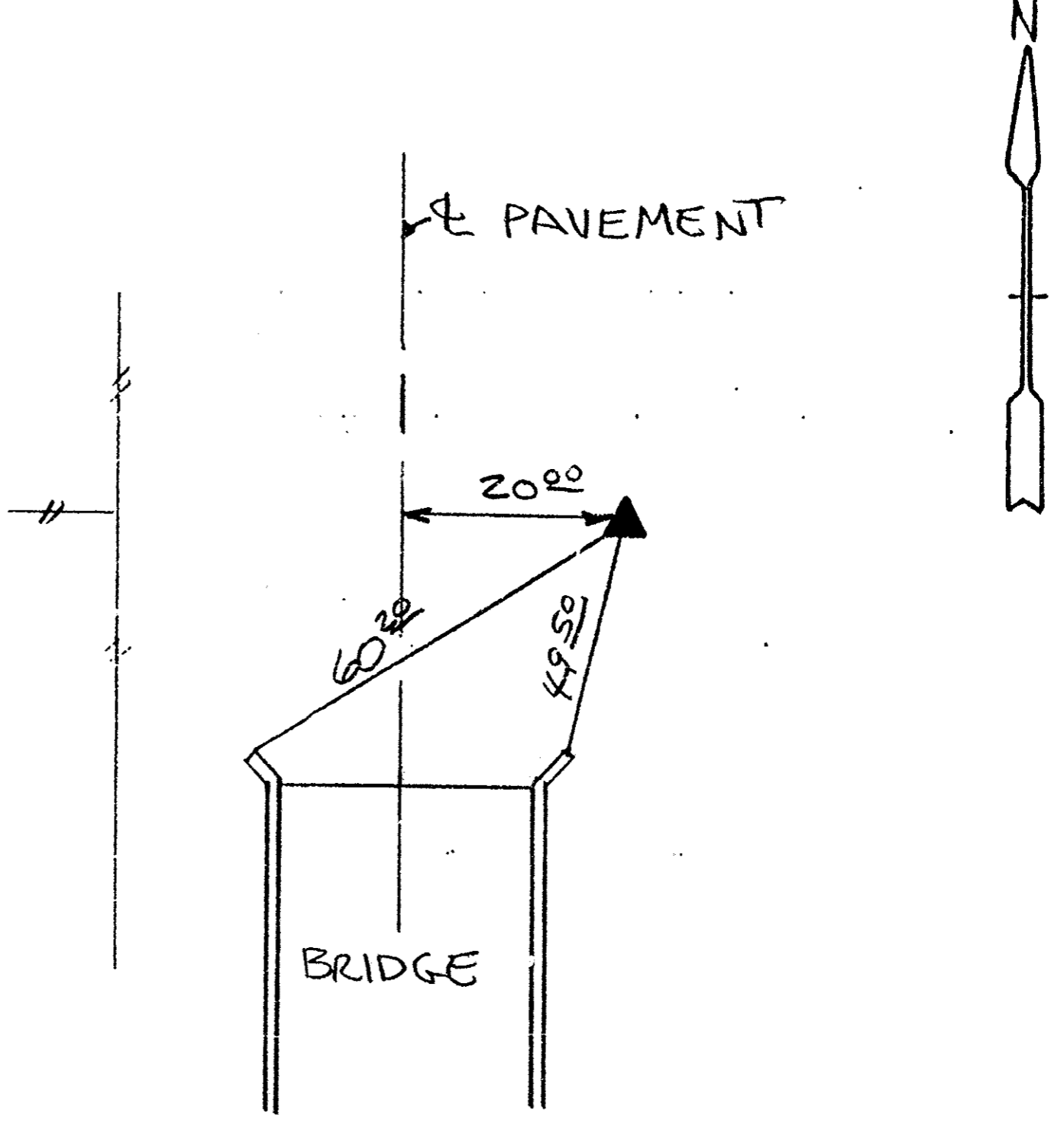
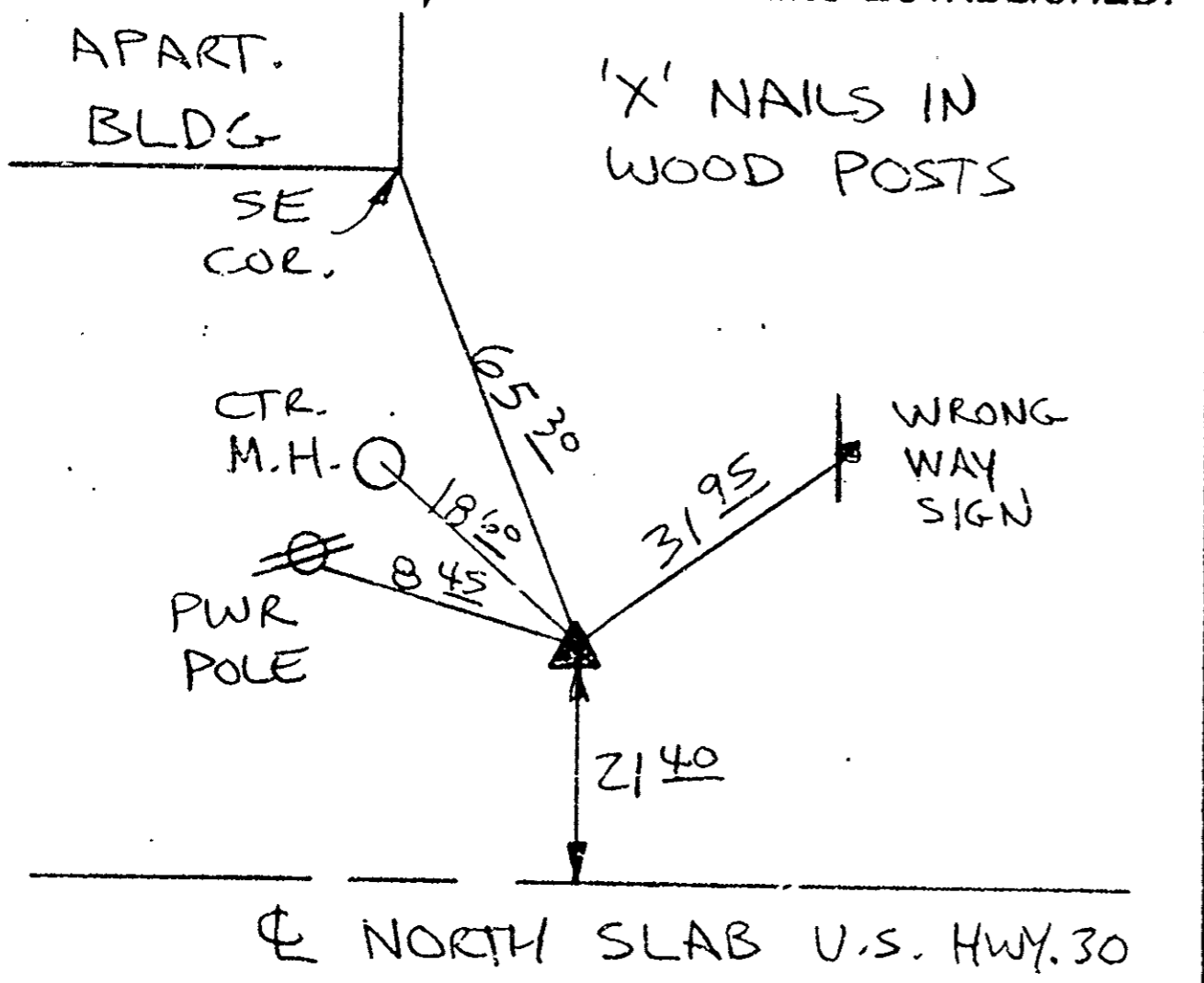
**DESCRIPTION OF EVIDENCE FOUND**

NW COR. SW SE - FOUND PINCHED PIN  
3" DEEP

S 1/4 COR - FOUND 3/8" IRON PIN  
8" DEEP BY STEEL POST



**SKETCH SHOWING RELATIVE LOCATION OF MONUMENT AND REFERENCE POINTS. DESCRIPTION OF MONUMENT AND/OR ACCESSORIES ESTABLISHED.**




NW COR. SW 1/4 SE 1/4 12-83-39

S 1/4 COR. SEC. 12-83-39

I HEREBY CERTIFY THAT THIS PLAT, MAP, SURVEY OR REPORT WAS MADE BY ME OR UNDER MY DIRECT PERSONAL SUPERVISION AND THAT I AM A DULY REGISTERED LAND SURVEYOR UNDER THE LAWS OF THE STATE OF IOWA.

*Terence E. Crawford*

Terence E. Crawford



date DEC 02 1993  
Ia reg. no. 8893

**RECORDING OFFICER**

FILED DENISON, IOWA  
CRAWFORD COUNTY  
93 DEC 10 AM 11:19  
INST. NO. 93-3350  
DENISE JURGENSEN, RECORDER  
*Denise Jurgensen*  
FEE 6.00

INDEXED ME  
FOLLOW UP \_\_\_\_\_  
PROOFED \_\_\_\_\_