

2003 OCT 14 AM 10:43

INST. NO. 2003-3972
DENISE MEEVES, RECORDER
Denise Meeves
FEE: 11.00

INDEXED DM
FOLLOW UP DM
RECORDED

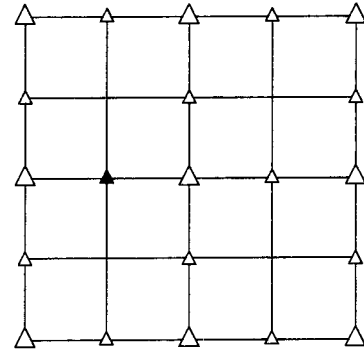
PREPARED BY - TERENCE E. CRAWFORD - SUNDQUIST ENGINEERING - 120 S. MAIN, DENISON, IOWA 51442 - PHONE (712)263-8118

UNITED STATES PUBLIC LAND SURVEY CORNER CERTIFICATE OF

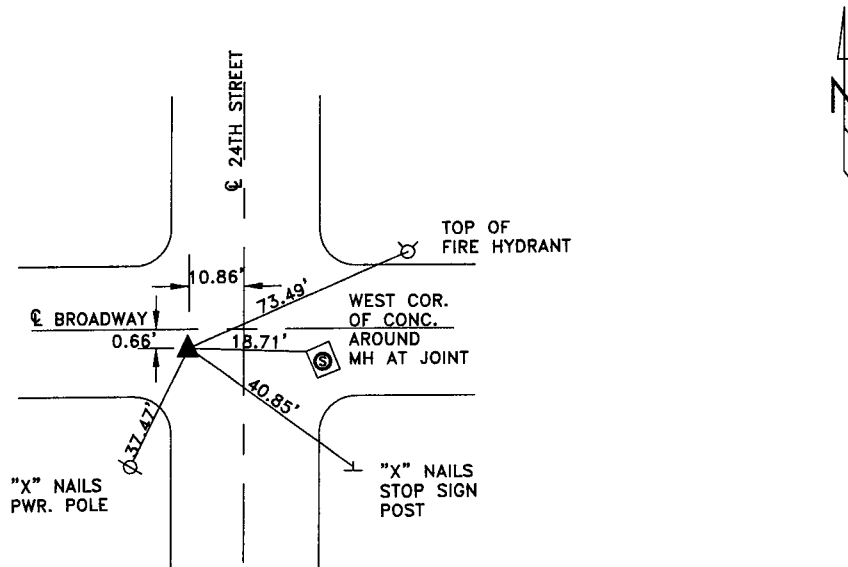
LAND SURVEY MONUMENT SITUATED IN SECTION 12, T 83 N, R 39 W OF
THE 5TH P.M., CRAWFORD COUNTY, IOWA.
PREVIOUSLY RECORDED IN BOOK _____, PAGE _____, OTHER _____

MONUMENT DESCRIPTION AND REMARKS

SW CORNER SE1/4 NW1/4 - RESET P.K. NAIL, FLUSH



PLAN VIEW SHOWING RELATIVE LOCATION OF MONUMENT AND REFERENCE POINTS.



DISTANCES SLOPE CHAINED
SW CORNER SE1/4 NW1/4 SECTION 12-83-39

I HEREBY CERTIFY THAT THIS LAND SURVEYING DOCUMENT WAS PREPARED
AND THE RELATED SURVEY WORK WAS PERFORMED BY ME OR UNDER
MY DIRECT SUPERVISION AND THAT I AM A DULY LICENSED LAND
SURVEYOR UNDER THE LAWS OF THE STATE OF IOWA.


Terence E. Crawford
TERENCE E. CRAWFORD

IA LICENSE NO. 8893

SEP 15 2003

DATE

EXP. DATE DECEMBER 31, 2003



SE PROJECT NO. 51601
DRAWN BY: LMD