

2003 FEB 12 AM 9:54

INST. NO. 2003-0507  
DENISE MEEVES, RECORDER  
*Denise Meeves*  
FEE \$6.00

PREPARED BY - PAUL J. ASSMAN - LICENSED LAND SURVEYOR, 2720 HWY 141, DENISON, IOWA 51442 - PHONE (712)263-8747

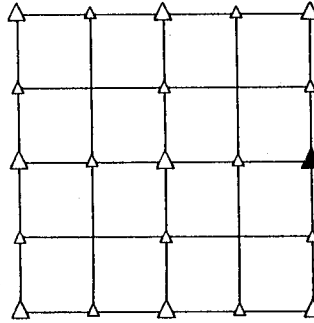
### UNITED STATES PUBLIC LAND SURVEY CORNER CERTIFICATE OF

LAND SURVEY MONUMENT SITUATED IN SECTION 12, T 82 N, R 41 W OF  
THE 5TH P.M., CRAWFORD COUNTY, IOWA.

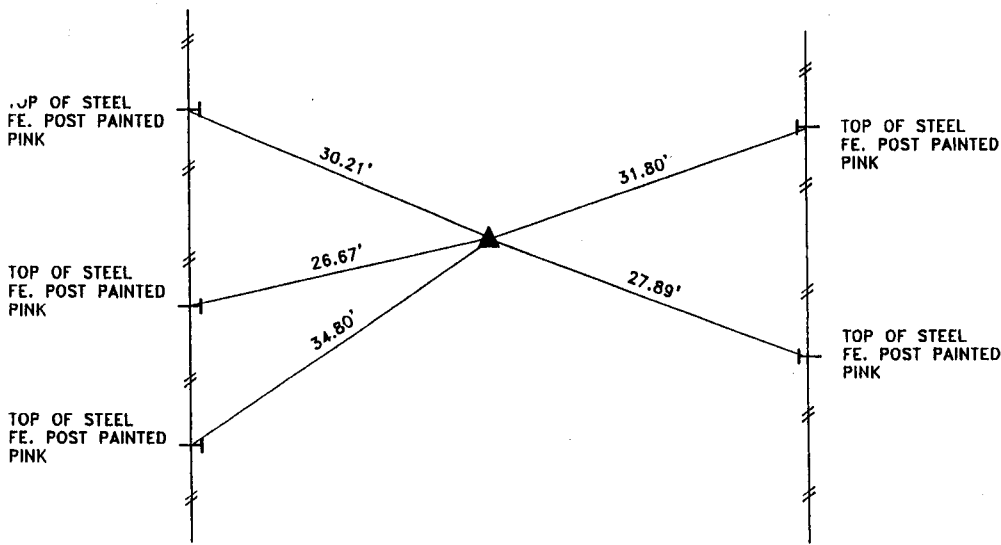
PREVIOUSLY RECORDED IN BOOK \_\_\_\_\_, PAGE \_\_\_\_\_, OTHER \_\_\_\_\_

#### MONUMENT DESCRIPTION AND REMARKS

E1/4 CORNER - SET 5/8" DIA. X 18" IRON PIN W/RED CAP #11982,  
SET 4" DEEP, SET ON SPLIT BETWEEN NE COR. &  
SE COR. OF SECTION 12.




#### PLAN VIEW SHOWING RELATIVE LOCATION OF MONUMENT AND REFERENCE POINTS.



DISTANCES SLOPE CHAINED

E1/4 CORNER SECTION 12-82-41

I HEREBY CERTIFY THAT THIS LAND SURVEYING DOCUMENT WAS PREPARED  
AND THE RELATED SURVEY WORK WAS PERFORMED BY ME OR UNDER  
MY DIRECT SUPERVISION AND THAT I AM A DULY LICENSED LAND  
SURVEYOR UNDER THE LAWS OF THE STATE OF IOWA.



*Paul J. Assman* 2/11/03  
\_\_\_\_\_  
J. ASSMAN

DATE  
EXP. DATE DECEMBER 31, 2004

IA LICENSE NO. 11982

DRAWN BY: LLL